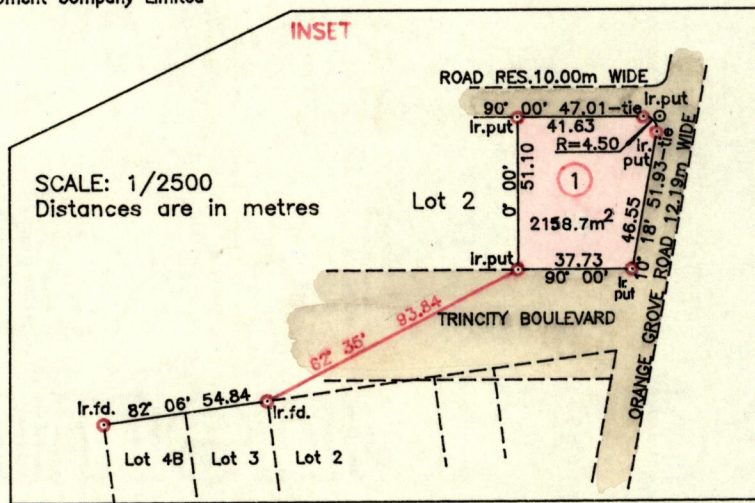
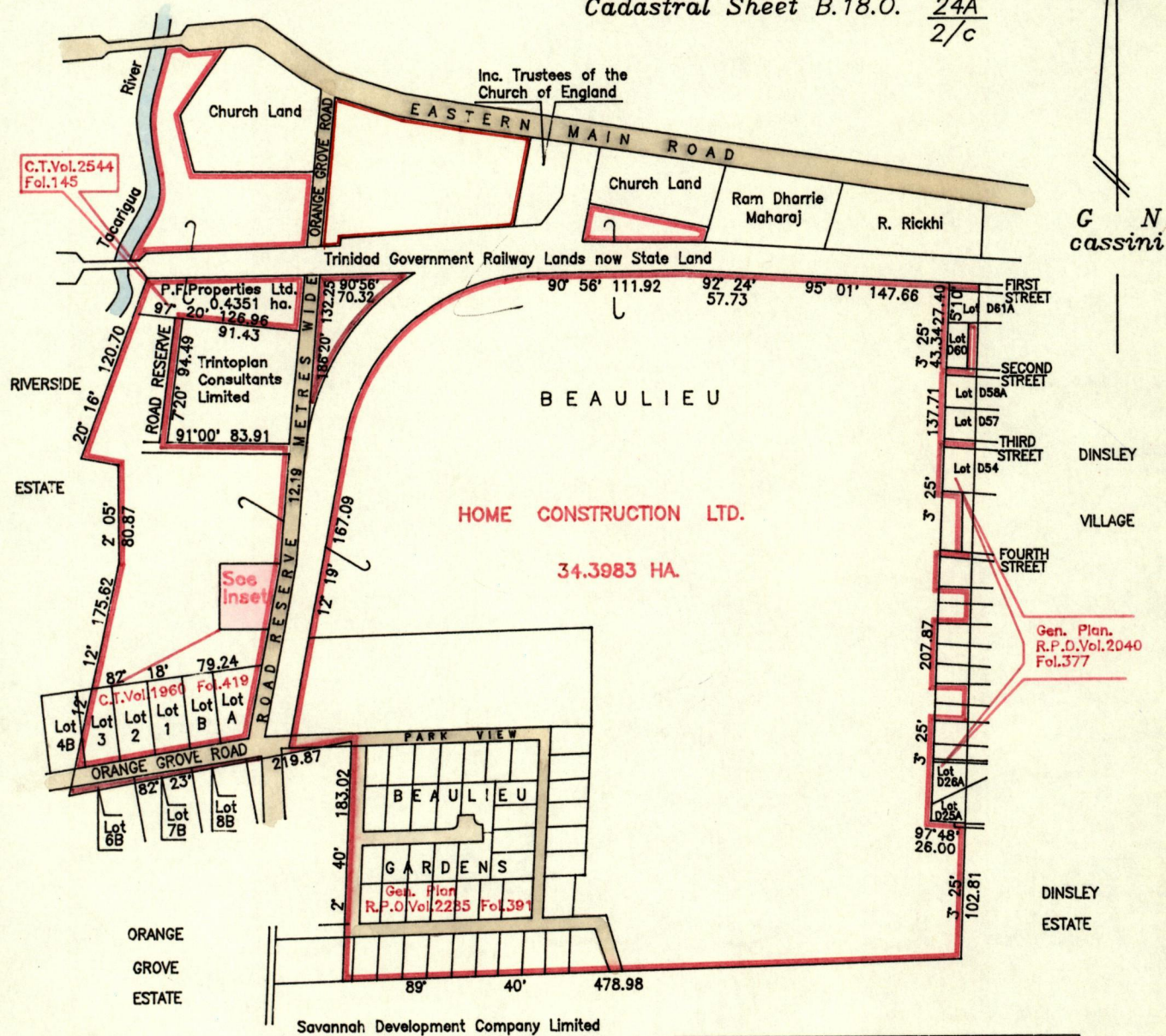


1196

698

R.P.O. Vol. 100 Fol. 191  
C.T. Vol. 2207 Fol. 53

Ward of Tacarigua  
County of St. George  
Cadastral Sheet B.18.0. 24A  
2/c



Approved  
*[Signature]*  
 Director of Surveys  
 970113

LAND SURVEY CONSULTANTS LTD.  
 2c DERE STREET  
 PORT-OF-SPAIN  
 62-53280

Note: To obtain compass bearings add 5 minutes.

SCALE 1/5000  
Distances are in metres


PLAN of a Parcel of land coloured pink in the Ward of Tacarigua  
 Containing two thousand one hundred and fifty eight point seven square metres  
 Surveyed by me with due authority in March 1996  
 I certify that I have complied with rule 76 under section 14(2)(d) of the  
 Land Surveyors' Ordinance 1952, and that this plan is correct.  
 Checked by...  
 Entered.....  
 Land Surveyor, Trinidad & Tobago

1996



800

Original Survey Bk 1117 Fol. 7.



1196-198