

REMAINING PORTION

R.P.O. Vol. 96 Fol. 623

Cadastral Sheet G. 13. E. 63.E  
2/d

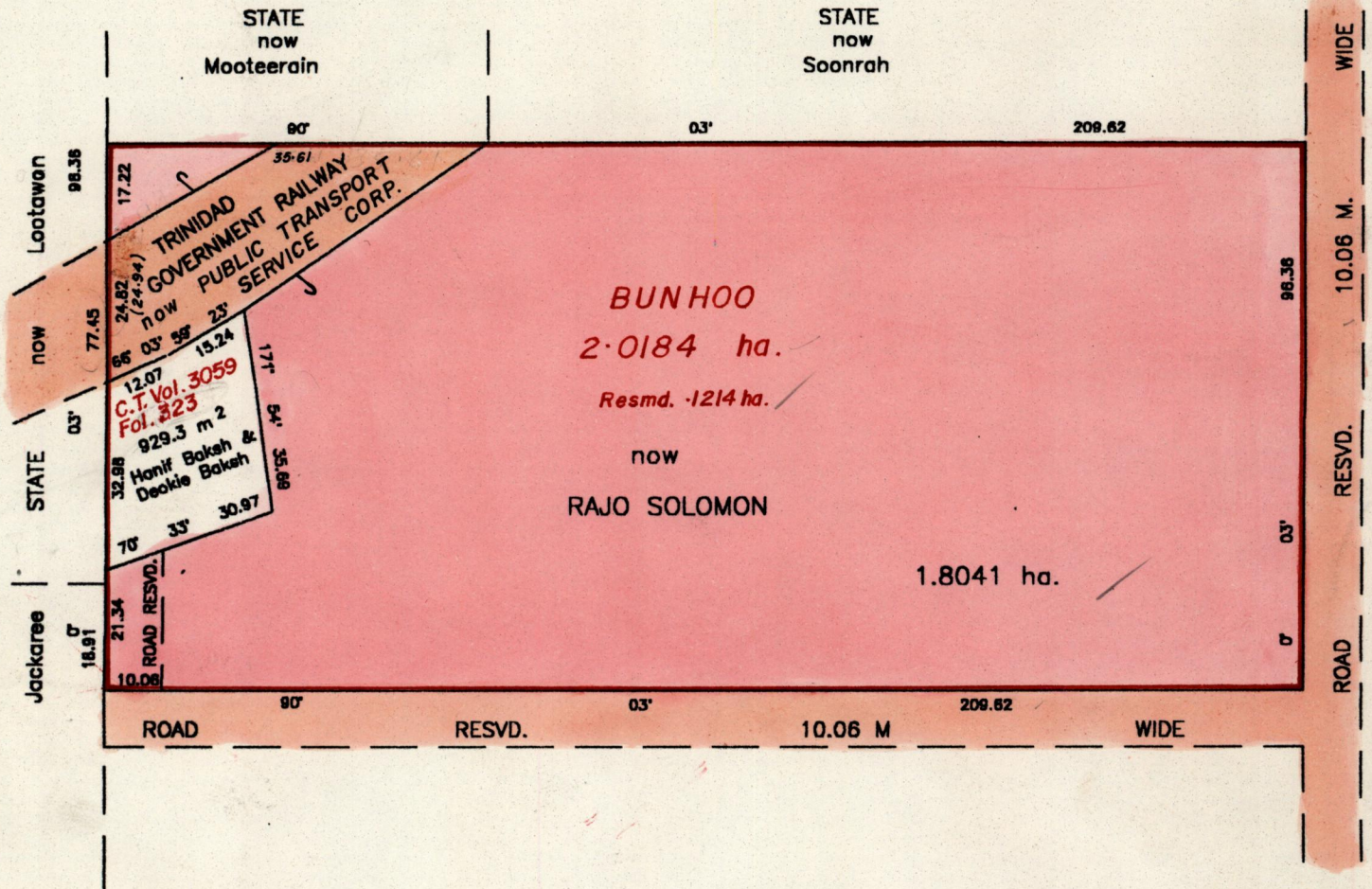

C.T. Vol. Fol.

1196

Ward of Siparia

671

County of St. Patrick.



See Bk. 458 Fol. 14  
Bk. 714 Fol. 155  
Bk. 1157 Fol. 90

*A. B. ...*  
29/10/96

Approved *C. A. ...*  
Director of Surveys  
961030

SCALE 1:1250.

Note : To obtain compass bearings subtract 3 minutes Distances are in metres.  
This is a true copy of a diagram of two point zero one eight four hectares originally granted to BUNHOO shewing a portion coloured pink and containing one point eight zero four one hectares being the remainder after one resumption and one previous transfer of another portion of the land the dividing lines having been run on conformity with Rule 76 under Sec. 14(2)(d) of the Land Surveyors' Ordinance 1952 and duly certified by the Director of Surveys.


Checked by *G. Johnson*  
Entered on 28/10/96.

*E. Allieharan*  
Land Surveyor, Trinidad & Tobago ..... 15/11/1996.

Orig. Survey BK. 458 Fol. 14.

170

1100



24 1177 Fol. 10  
 24 714 Fol. 12  
 24 458 Fol. 14