

1196

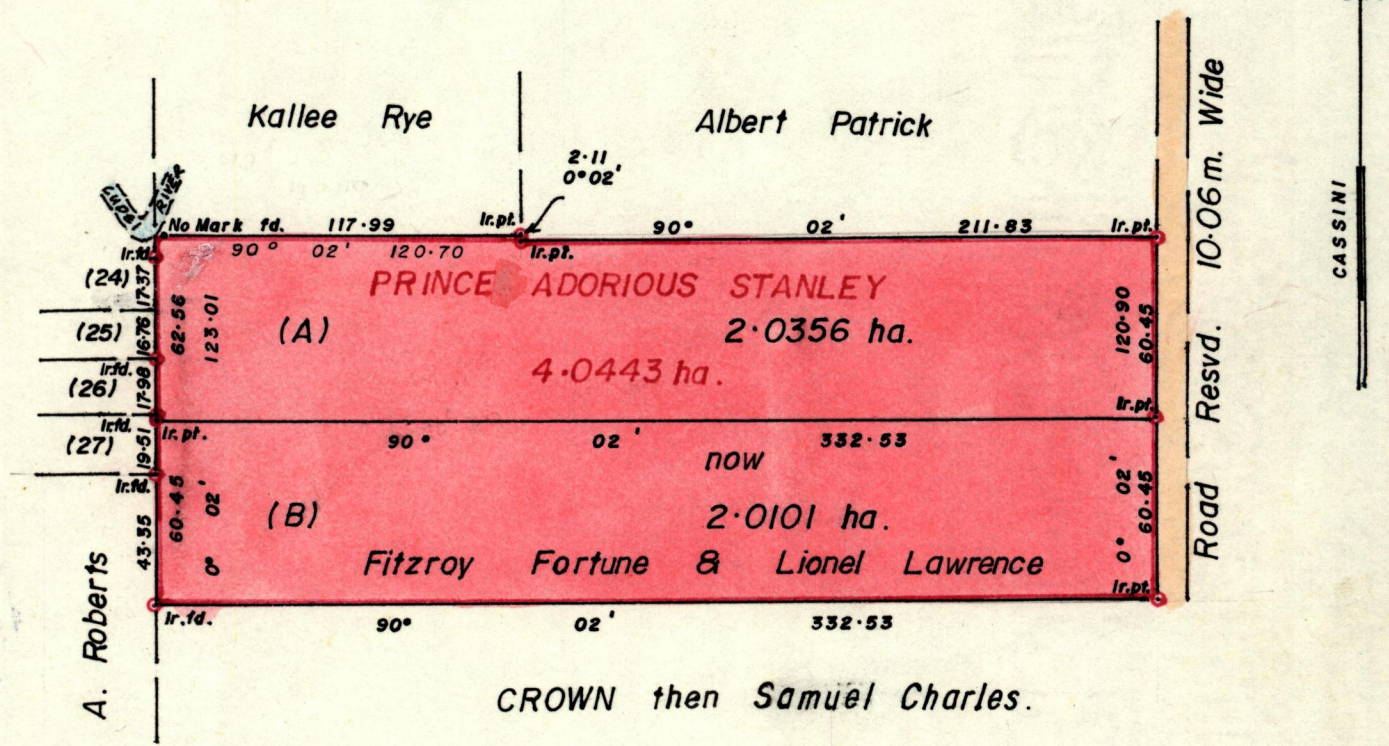
L. & S.—54 668

No 25947

R.P.O. Vol. 216
C.T. Vol. 1727

Fol. 511
Fol. 269

Ward of Siparia
County of St. Patrick.
Cadastral Sheet G. 18. N.80.
73.C.
3c & 3d.



Approved

John D. ...
 Director of Surveys
 961030

Ref. Bk. 413 : 49

SCALE 1 : 2500

Note : To obtain compass bearings ~~add~~/subtract 2 minutes Distances are in metres .

PLAN of ~~2~~ Parcel of land coloured pink in the Ward of Siparia .
 Containing together four point zero four five seven hectares.
 Surveyed by me, with due authority, in September 1994 .



I certify that I have complied with rule 76 under section 14(2)(d) of the Land Surveyors' Ordinance 1952, and that this plan is correct.

Checked by *MT* 96.10.27 *Lorena Clarke*

Entered *pmc* Land Surveyor, Trinidad and Tobago *6th April* 1995

Original Survey Bk. 413 fol 49

Lot A Vol. 3987 Fol. 93 Fitzroy Fortune
Lot B Vol. 3987 Fol. 95 Lionel Lawrence



2 short 6 long