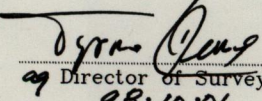


G.N. Cassini

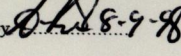
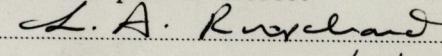
Approved   
 Director of Surveys  
 98.10.01

Reference: Plan K.D. 4

SCALE 1: 1000  
 Distances are in metres

Bearings are Cassini Grid based on Solar Observations ○ Denotes iron put except otherwise stated

PLAN of a parcel of land coloured pink in the Ward of Charuma  
 Containing five hundred and twenty three point six square metres  
 Surveyed by me, with due authority, in August 1997  
 I certify that I have complied with rule 76 under section 14(2)(d) of the  
 Land Surveyors' Ordinance 1952, and that this plan is correct

Checked by    
 Entered ..... Land Surveyor, Trinidad & Tobago 10/9/1997

12585

2011

Original Survey Bl. 743 fol. 443

