

1196

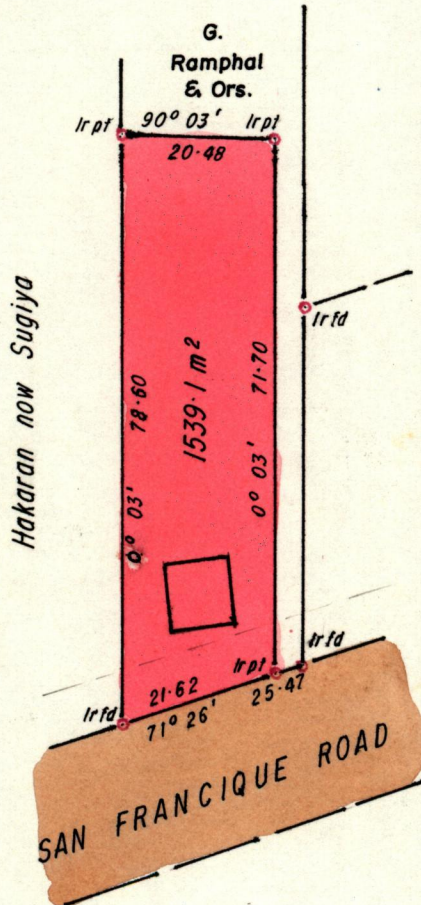
3488

No 15290


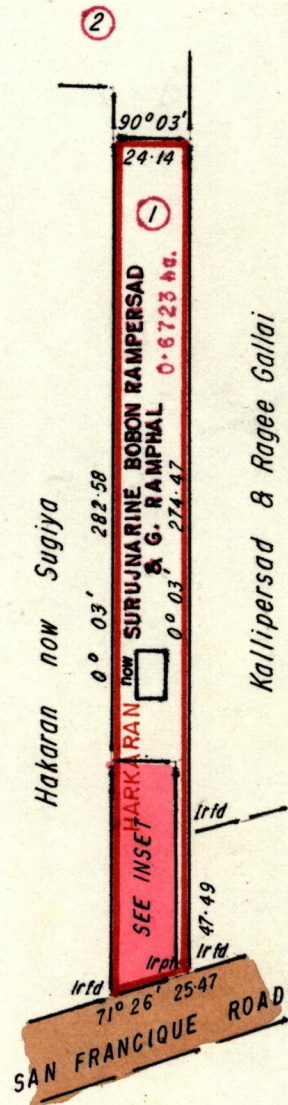
R.P.O. Vol. 115
C.T. Vol. 3681

Fol. 471
Fol. 349

Ward of Siparia
County of St. Patrick
Cadastral Sheet G. 12 H $\frac{63E}{276}$



INSET
Scale 1:1000



SEE Bk. '469 : 64
" " 1219 : 198

30-11-94
Approved

[Signature]
Director of Surveys
28.12.01

SCALE 1:2500

Note: To obtain compass bearings add/subtract 3 minutes Distances are in metres

PLAN of a Parcel of land coloured pink in the Ward of Siparia
Containing One thousand five hundred and thirtynine point one square metres
Surveyed by me, with due authority, in November 1994

I certify that I have complied with rule 76 under section 14(2)(d) of the
Land Surveyors' Ordinance 1952, and that this plan is correct.

Checked by *[Signature]* *[Signature]*

Entered Land Surveyor, Trinidad *[Signature]* 19 November 1994

Orig Survey see Blk. 1219:198

