

REMAINING PORTION

R.P.O. Vol. 108 Fol. 511

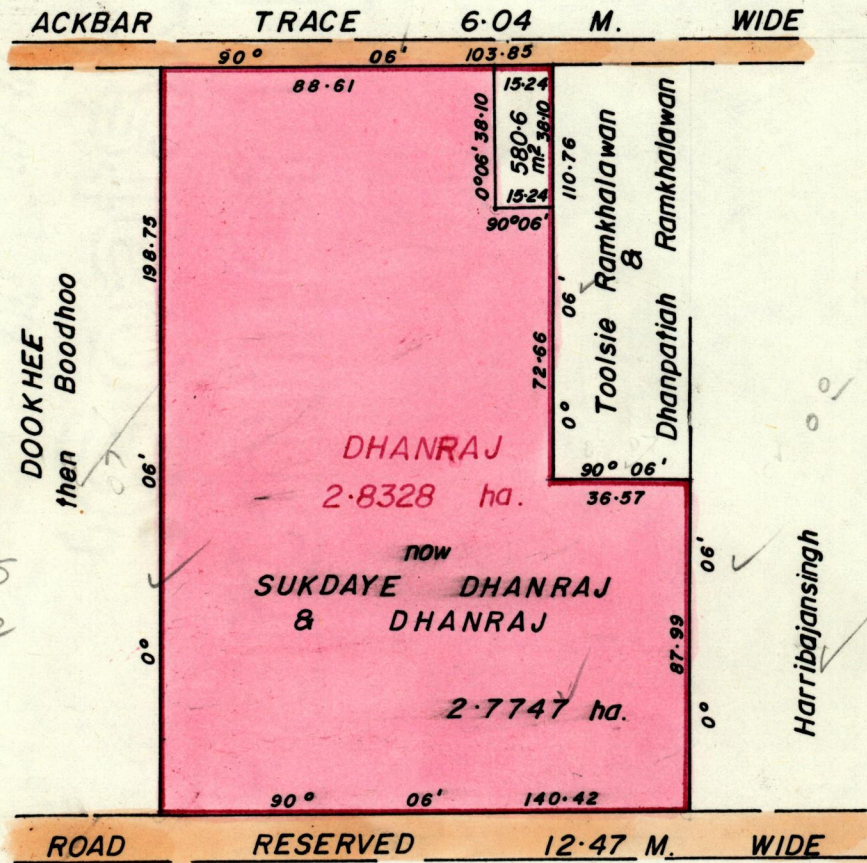
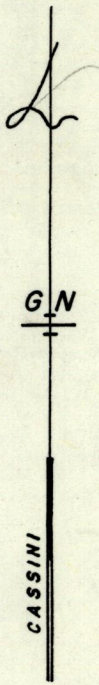
Cadastral Sheet G. 12 B. 63.D.

C. of T. Vol. 1827 Vol. 177

Ward of Siparia 2/b.

Remaining Portion Plan Vol. 3225 Fol. 119

County of St. Patrick



See BK 467.165 & 1010.212

AREA	NAMES	C.T. Vol.	Fol.
580.6m <sup>2</sup>	INCORPORATED TRUSTEES SANATAN DHARMA MAHA SABHA OF TRINIDAD AND TOBAGO INCORPORATED	3294 ✓	161 B ✓

Approved

*Law Charles*  
Director of Surveys  
93.02.05

SCALE 1:2000.

Note: To obtain compass bearings ~~add~~ 6 minutes subtract

Distances are in metres.

This is a true copy of a diagram of two point eight three two eight hectares originally granted to DHANRAJ, shewing a portion coloured pink and containing two point seven seven four seven hectares being the remainder after one previous transfer of another portion of the land. 14(2)(d) of the Land Surveyors' Ordinance 1952 the dividing lines having been run in conformity with Rule 76 under Sec. 7(d) of Cap. 27. No. 2 and duly certified by the Director of Surveys.

Checked by *[Signature]* 27/1/93

Entered on

*[Signature]*  
Land Surveyor, Trinidad, .....

5/6/1992




Case

1901

THE COURT OF COMMONS  
IN PARLIAMENT ASSEMBLED

REPORT  
OF THE  
COMMISSIONERS  
OF THE GENERAL LAND RENTS



THE COMMISSIONERS OF THE GENERAL LAND RENTS  
HAVE THE HONOUR TO REPORT  
TO THE HOUSE OF COMMONS  
IN VIRTUE OF AN ORDER OF THE HOUSE  
PASSED ON THE 11TH DAY OF MARCH 1901  
AND TO SUBMIT TO THE HOUSE  
THE FOLLOWING REPORT  
ON THE PROGRESS OF THE  
WORK OF THE COMMISSIONERS  
DURING THE YEAR 1900

101