

R.P.O Vol 162

Fol 585

C.T. Vol 3900

Fol 535

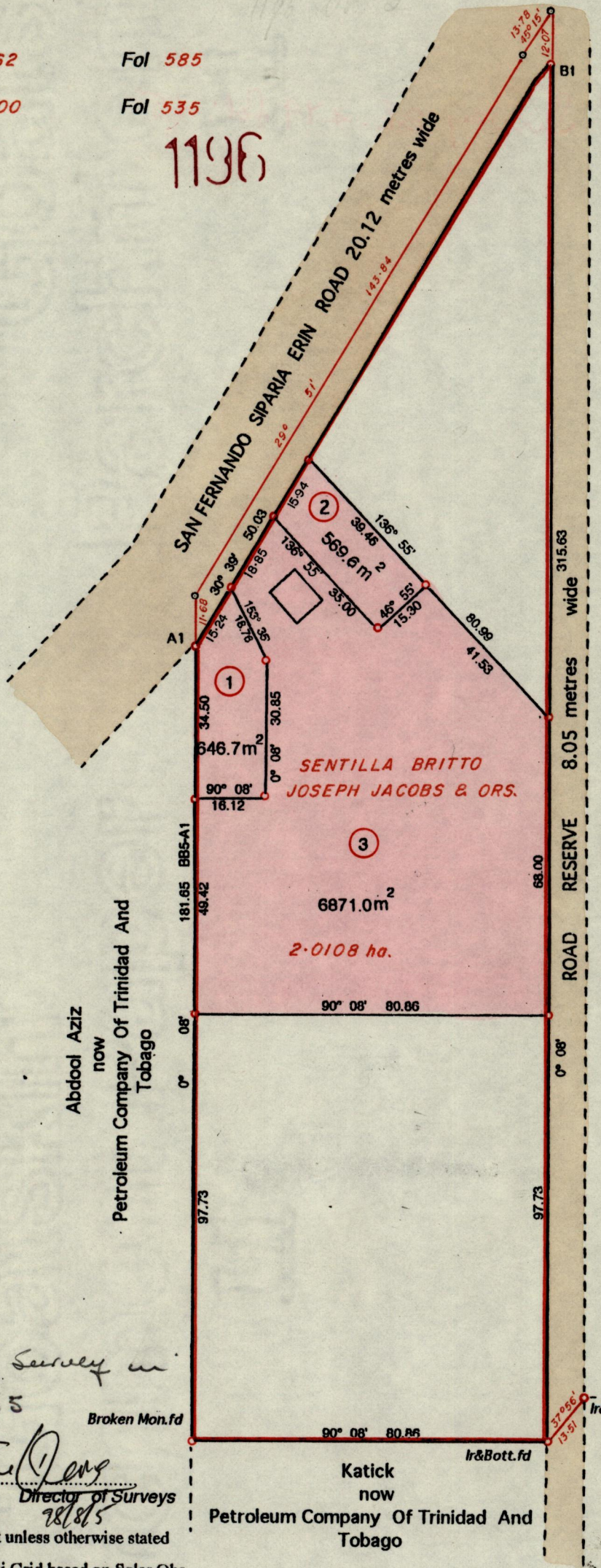

1196

Cadastral Sheet 73A, G.16.H  
1/d

Ward of Siparia 34

County of St Patrick

Book 479 Fol 45



Abdool Aziz  
now  
Petroleum Company Of Trinidad And  
Tobago

SENTILLA BRITTO  
JOSEPH JACOBS & ORS.

Bachoolal

6871.0m<sup>2</sup>  
2.0108 ha.

unregistered survey in  
Bl. 1376:65

Approved *Tyrone Jones*  
Director of Surveys  
28/8/95

• Denotes Iron Put unless otherwise stated  
Bearings are Cassini Grid based on Solar Obs.

PLAN of 3 Parcels of land coloured pink in the Ward of Siparia  
Containing together eight thousand and eighty seven point three square metres  
Surveyed by mc, with duc authority, in January 1995


I certify that I have complied with rule 76 under section 14(2)(d) of the  
Land Surveyors' Ordinance 1952 and that this plan is correct.

Checked by *Shelley* 28/8/95  
Entered by *Gerald Jones*

Land Surveyor, Trinidad & Tobago 15<sup>th</sup> August 1997

Distances are in metres  
SCALE 1 : 1250

Original Survey Bk. 479 fol: 45



MS

Bochard

MT

10 10 10 10