

No 23828


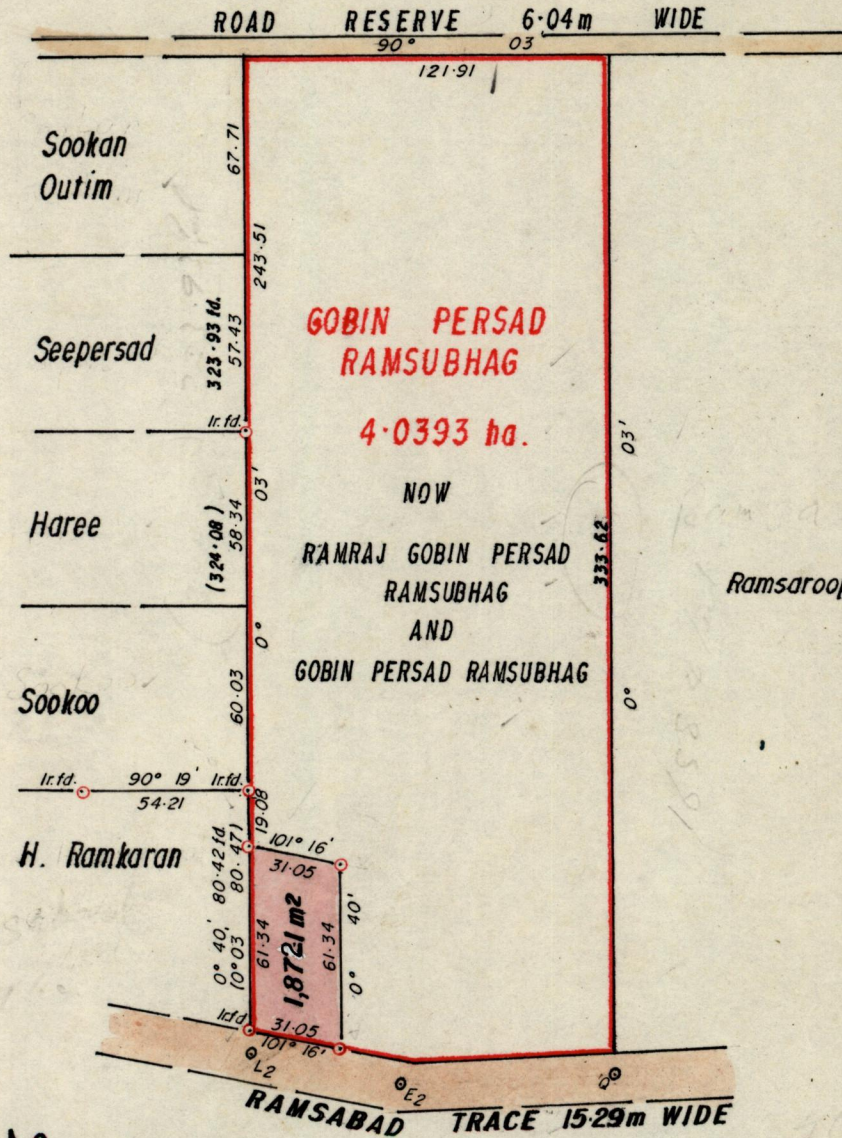
11935

272

R.P.O. Vol. 591  
C.T. Vol. 1642

Fol. 221  
Fol. 361

Ward of Siparia  
County of St. Patrick 64D  
Cadastral Sheet (G-14-J) 3/b



Approved

*James Charles*  
 Director of Surveys  
 92.08.10

○ Iron put at all corners except stated otherwise  
 SCALE 1:2500

Bearings are Cassini Grid based on solar obs.  
 Note: To obtain compass bearings add/subtract

minutes Distances are in metres

PLAN of a Parcel of land coloured pink in the Ward of Siparia  
 Containing one thousand eight hundred and seventy two point one square metres  
 Surveyed by me, with due authority, in November 1990

I certify that I have complied with rule 76 under section 14(2)(d) of the  
 Land Surveyors' Ordinance 1952, and that this plan is correct.


Checked by *U.S./S.2* ..... *W. S. Ramcharan* .....  
 Entered ..... Land Surveyor, Trinidad 29<sup>th</sup> December 1991

TS-  
92/02/06

Original Survey in Pt. 567. Fol. 26.

275

381



1837 FEBRUARY

1837 FEBRUARY

1837 FEBRUARY

1837 FEBRUARY

1837

1837 FEBRUARY

1837 FEBRUARY

