

R.P.O. Vol. 8 fol. 268


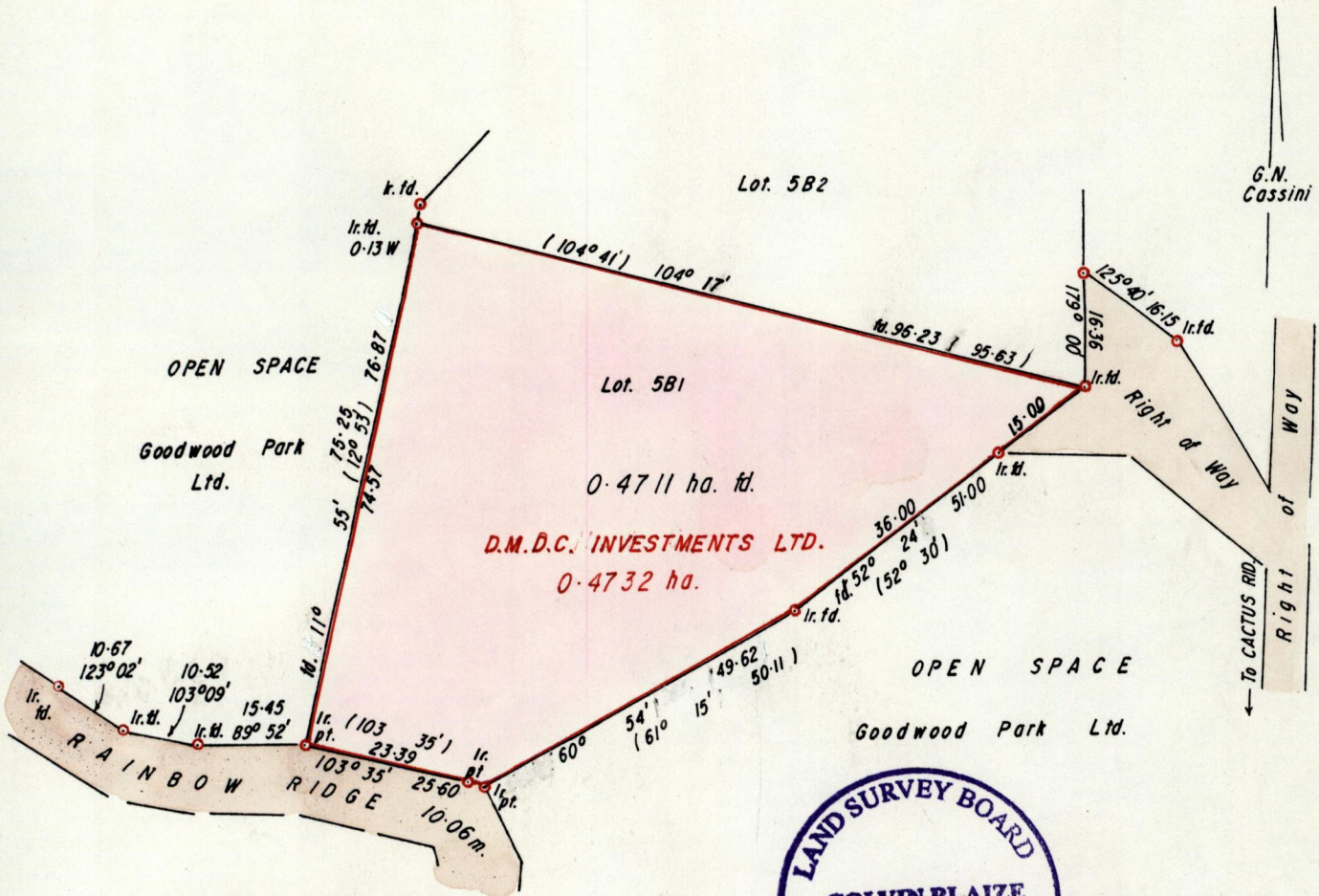
C.T. Vol. 3783 fol. 23

Ward of Diego Martin

County of St. George

Cadastral Sheet $\frac{12F}{21d}$, A.19.C.

Vide Plan J.B.24



Approved *[Signature]*
 Director of Surveys
 2000.6.29

Denotes Iron put unless otherwise stated
 Bearings are Cassini based on Solar Obs.

PLAN of a parcel of land coloured pink in the Ward of Diego Martin
 Containing zero point four seven one one hectare
 Surveyed by me with due authority in February 1999

In accordance with Rule 25(1) of the Land Surveyors' Regulations 1998, I certify that this plan is correct


Checked by $\$100:05:31$
 Ent. on.

[Signature]
 Trinidad & Tobago Land Surveyor

January 31st 2000...

Scale 1 / 1000
 Distances are in metres

original Plan S.B. 24



18 MAY 2000
Lands and
Surveys
Division