

No

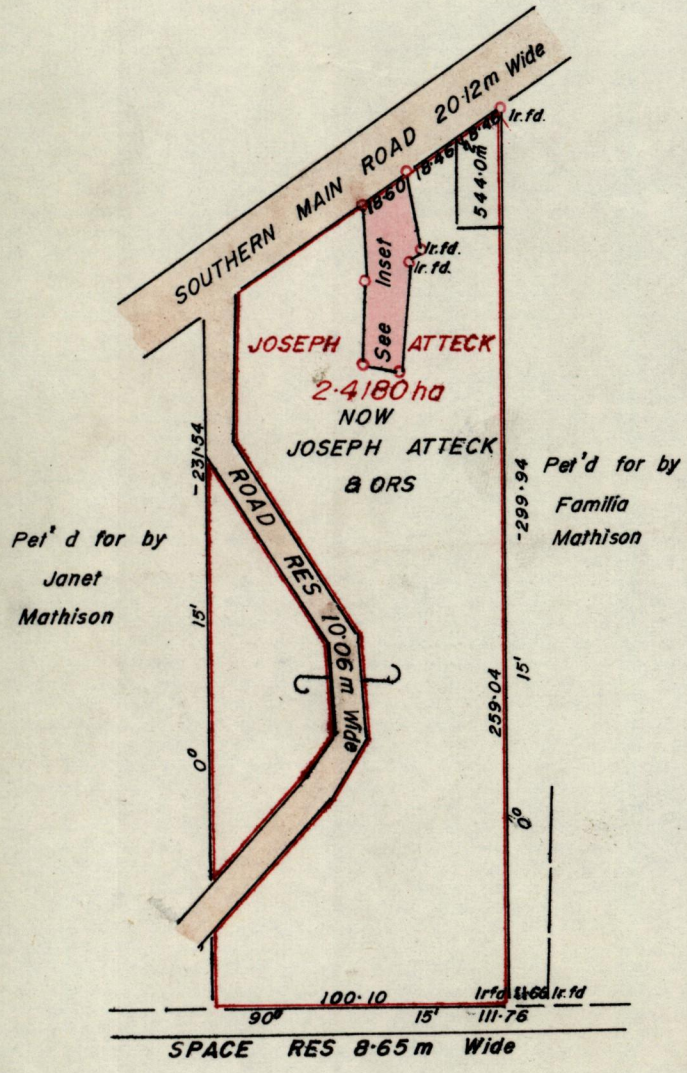
25341

1196


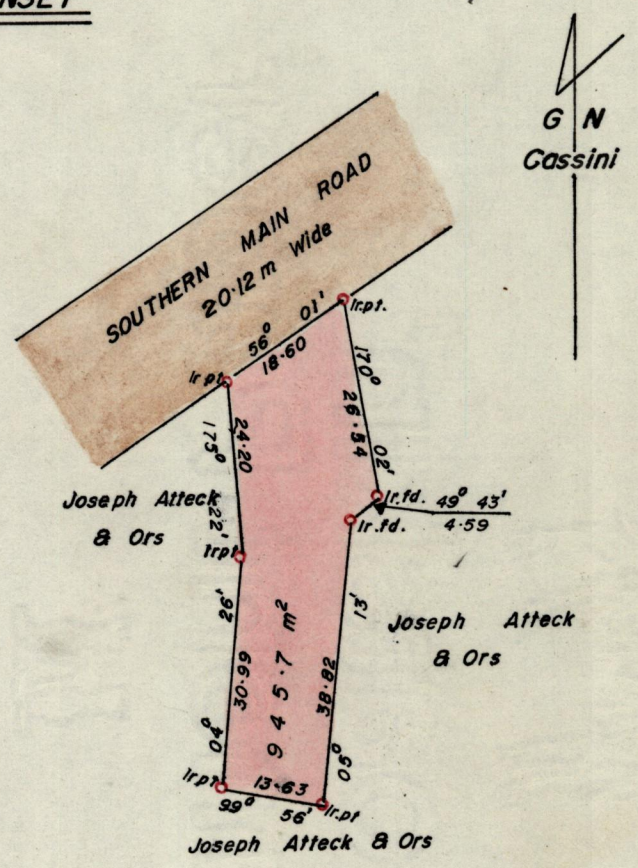
R.P.O. Vol. 612  
C.T. Vol. 2603

Fol. 441  
Fol. 351

Ward of Cedros  
County of St. Patrick.  
Cadastral Sheet (F.19.E.)  $\frac{71C}{27C}$



INSET



SCALE 1:1000  
Distances are in metres

Approved David Charles  
Director of Surveys  
91.10.30

SCALE 1:2500  
Distances are in metres

Note: To obtain compass bearings add/subtract 15 minutes  
PLAN of a Parcel of land coloured pink in the Ward of Cedros  
Containing nine hundred and forty five point seven square metres  
Surveyed by me, with due authority, in April 1986

I certify that I have complied with rule 76 under section 14(2)(d) of the Land Surveyors' Ordinance 1952, and that this plan is correct.

Checked by Franklin 27/10/91

Entered ..... Land Surveyor, Trinidad and Tobago ..... 1992.



Original in book 600 fol. 138

600

