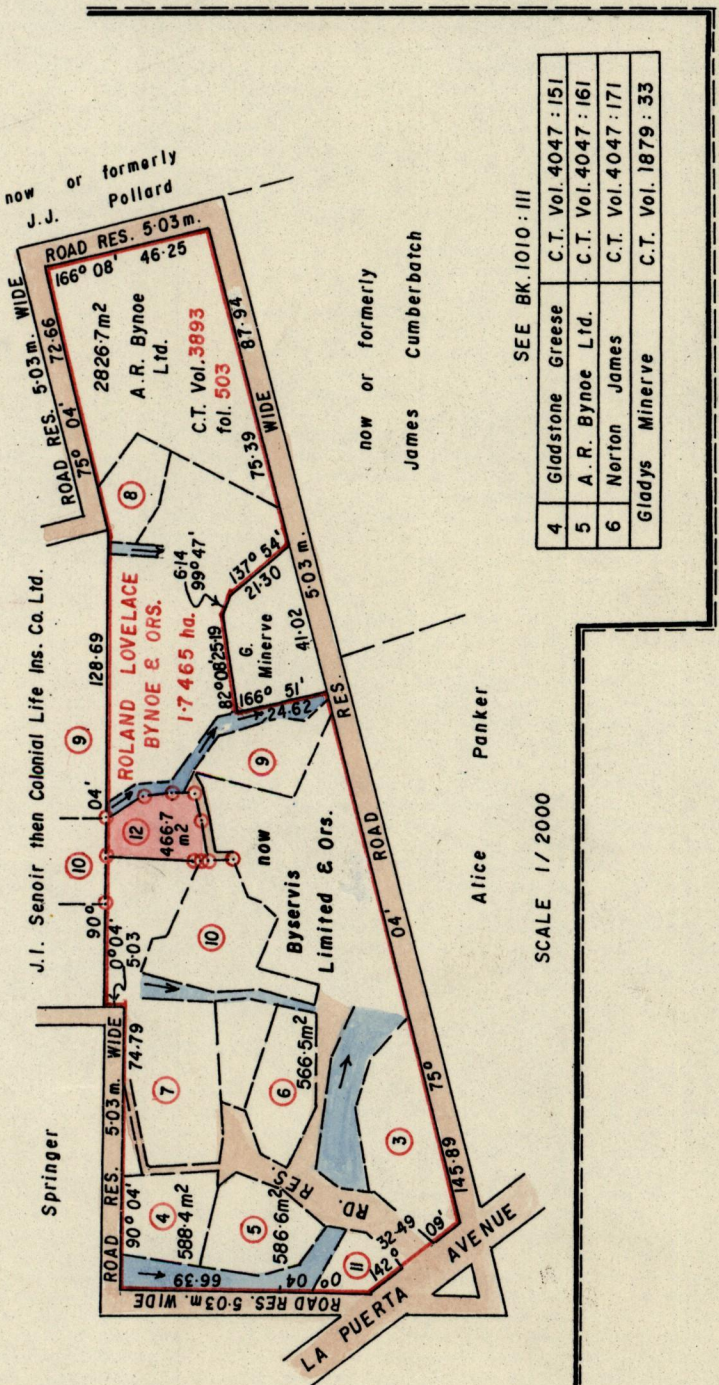


C.T. Vol. 1740
C.T. Vol. 3485

Fol. 211
Fol. 15

Ward of Diego Martin
County of St. George
Cadastral Sheet A.14.O. & P. 12F
2/b


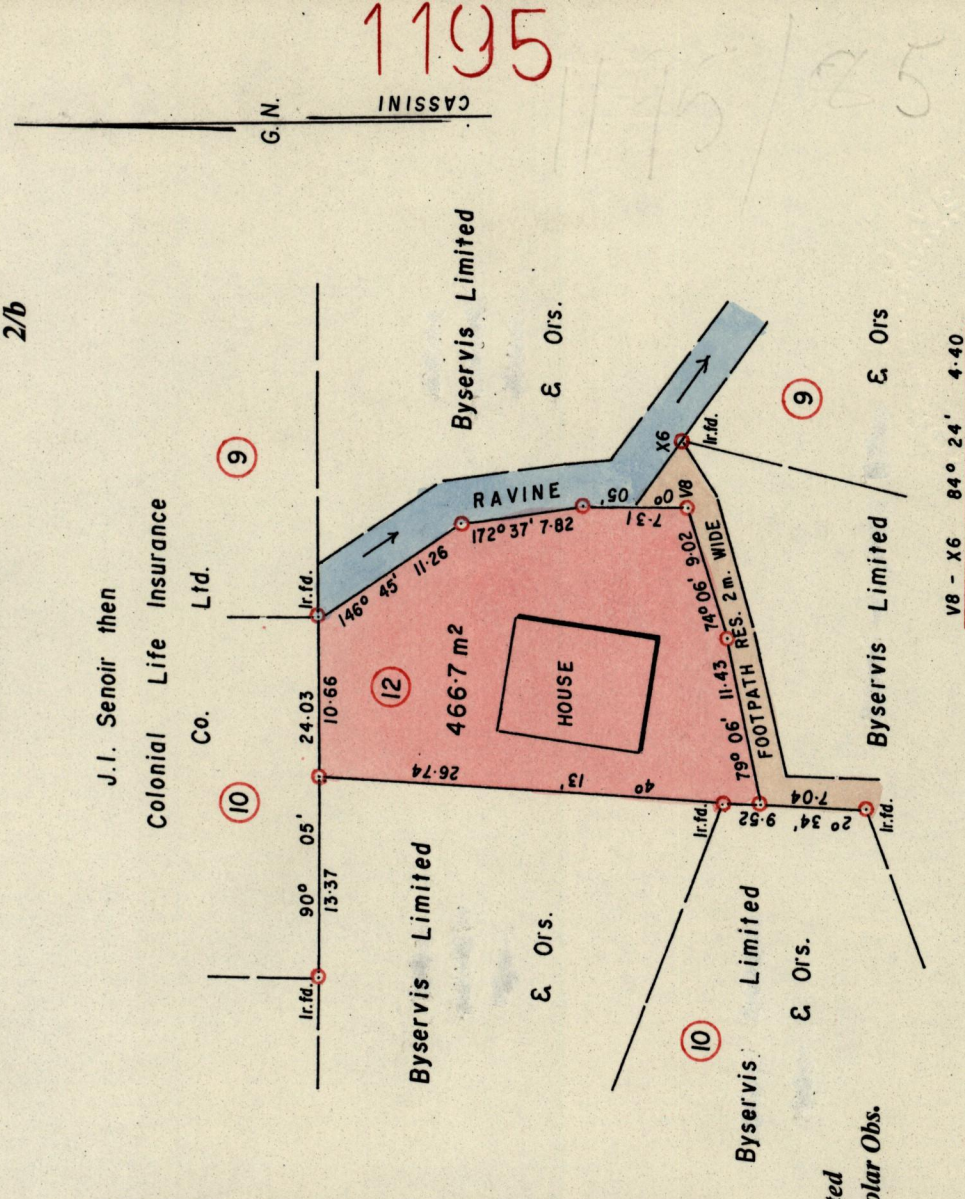


Approved *[Signature]*
Director of Surveys
2003/11/3

Note: To Obtain compass bearings add/subtract minutes

PLAN of a Parcel of land coloured pink in the Ward of Diego Martin
Containing four hundred and sixty-six point seven square metres
Surveyed by me with due authority, in July 2003
In accordance with Regulation 25 (1) of the Land Surveyors' Regulations 1998, I certify that this plan is correct.

Checked by *[Signature]*
Entered
Trinidad and Tobago Land Surveyor 30th October 2003



1195

35