
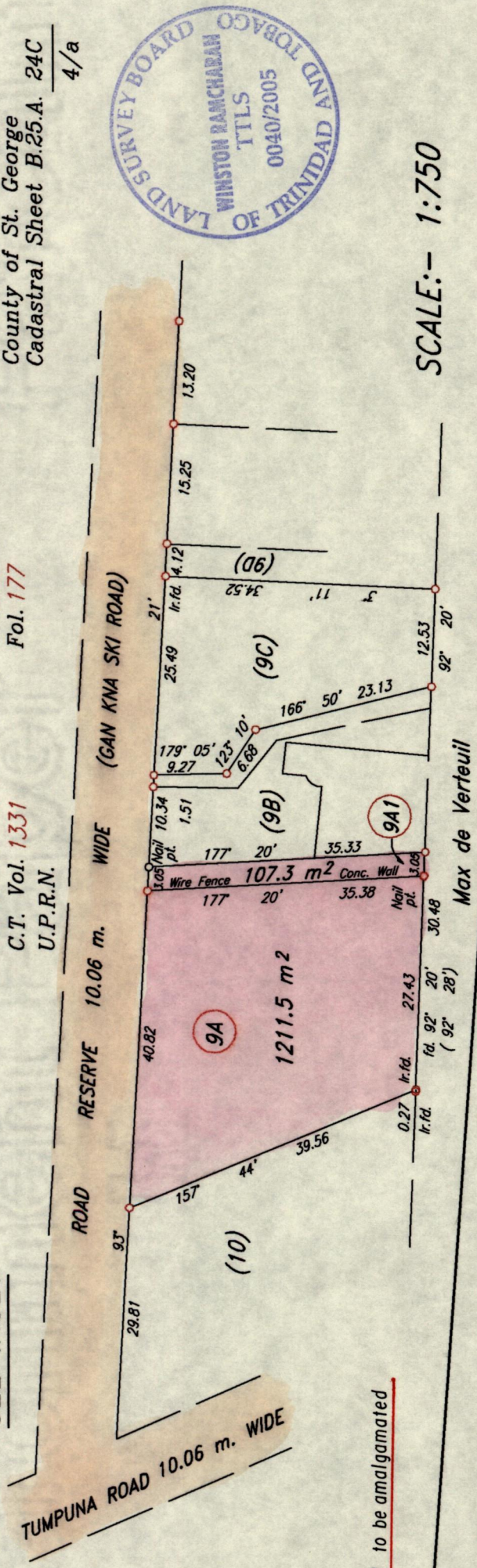


Ward of Arima
County of St. George
Cadastral Sheet B.25.A. 24C
4/a

R.P.O. Vol. 11
C.T. Vol. 1331
U.P.R.N.

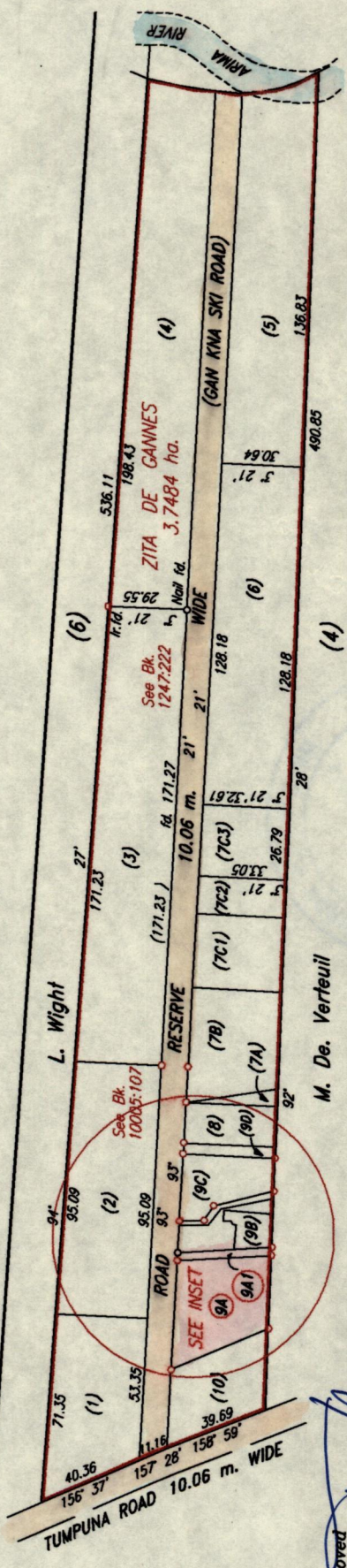
SEE INSET



SCALE: - 1:750

9B & 9A1 to be amalgamated

NOS	NAMES	AREAS	Vol.	Fol.
1	M. Knaggs	0.2200 ha.	1718	85
2	M. Knaggs	0.3212 ha.	1718	85
3	A.R. Knaggs	0.5337 ha.	1697	325
4	J. Knaggs	0.5337 ha.	1718	91
5	P. Skinner & F. Llanos	0.4047 ha.	1719	67
6	J.A.M & E. Knaggs	0.4047 ha.	1718	75
8	M.D. De Verteuil	0.0531 ha.	1763	413
10	D. & F. Llanos	0.1088 ha.	1718	63
7B	G. & H. Henderson	0.1341 ha.	1981	499
7C2	D. & C. Sakar	0.0470 ha.	2550	381
9B	J. & R. Manchack	0.0498 ha.	2656	269
7C	A. Ganes	0.0188 ha.	2662	61
7CB	A. Ganes	0.0752 ha.	2662	61



SCALE 1 :- 2500

Distances are in metres

Denotes Iron put, except otherwise stated.

Approved
Director of Surveys 2005-3-21

Bearings are Cassini based on Solar Observations.
Note: To obtain compass bearings add 10 minutes

PLAN of 2 Parcels of land coloured pink in the Ward of Arima
Containing together one thousand three hundred and eighteen point eight sq. metres.
Surveyed by me, with due authority, in January 2002

In accordance with rule 25 (1) of the Land Surveyors' Regulations 1998,
I certify that this plan is correct.

Checked by Winston Ramcharan T.T.L.S.
Entered.....
Trinidad and Tobago Land Surveyor...14th February.....20.05.05