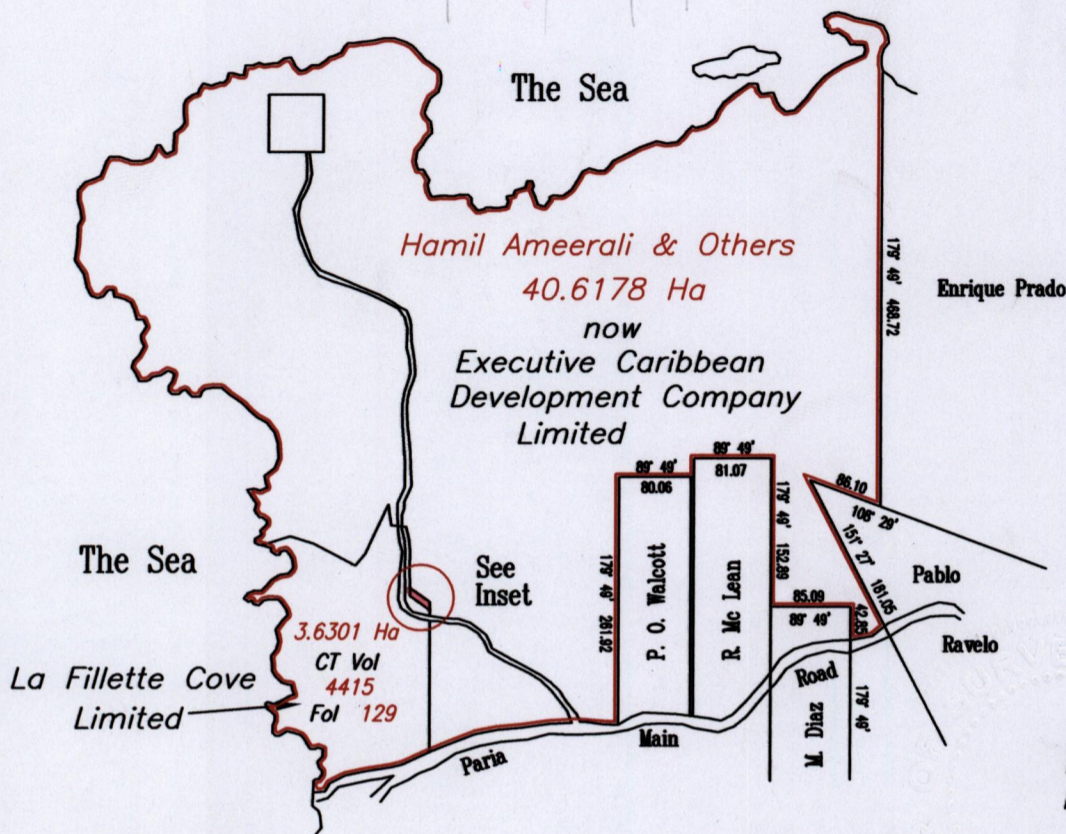


1195


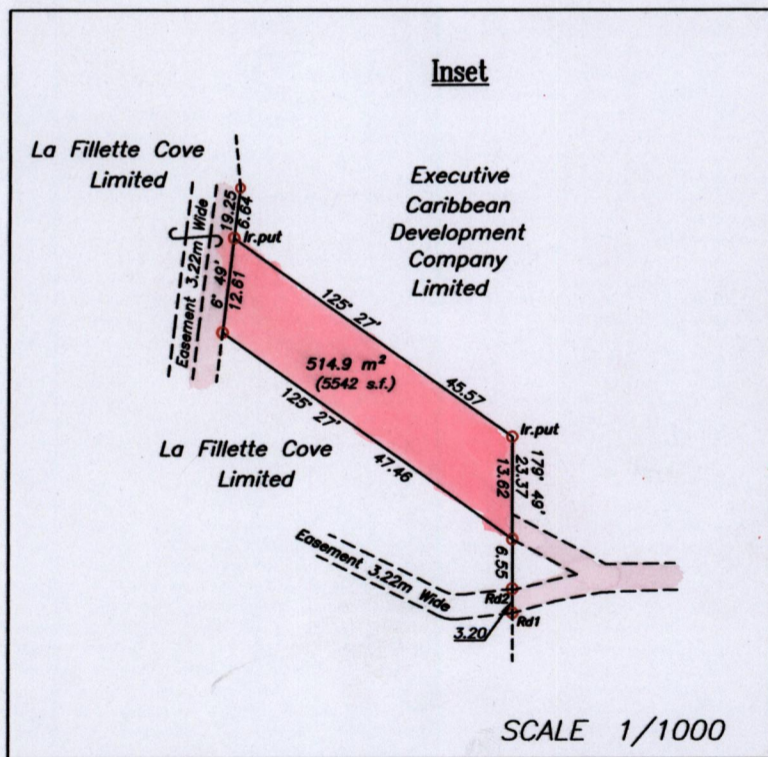
197

R.P.O. Vol 426 Fol 5  
C.T. Vol 4123 Fol 37

Cadastral Sheet B.3.0 4A  
Ward of Blanchisseuse 4/d  
County St. George  
Chupara Point, La Fillette



Bk. 937:9  
Bk. 54:53  
Plan D.H. 60



SCALE 1/5000  
Distances are in metres

○ Denotes Iron Found.

Bearings are Cassini Grid based on Solar Observations

Plan of a Parcel of land coloured pink in the Ward of Blanchisseuse  
Containing five one four point nine square metres

Surveyed by me with due authority in February 2004

In accordance with Regulation 25 (1) of the Land Surveyors' Regulations 1998,

I certify that this plan is correct.

Approved: *Nasser Abdul*  
Director of Surveys  
2005-3-14

Checked By: *Nasser Abdul*

Entered On: .....

*Nasser Abdul*  
Trinidad & Tobago Land Surveyor.....  
7<sup>th</sup> Jan 2004