

1195

1195/193

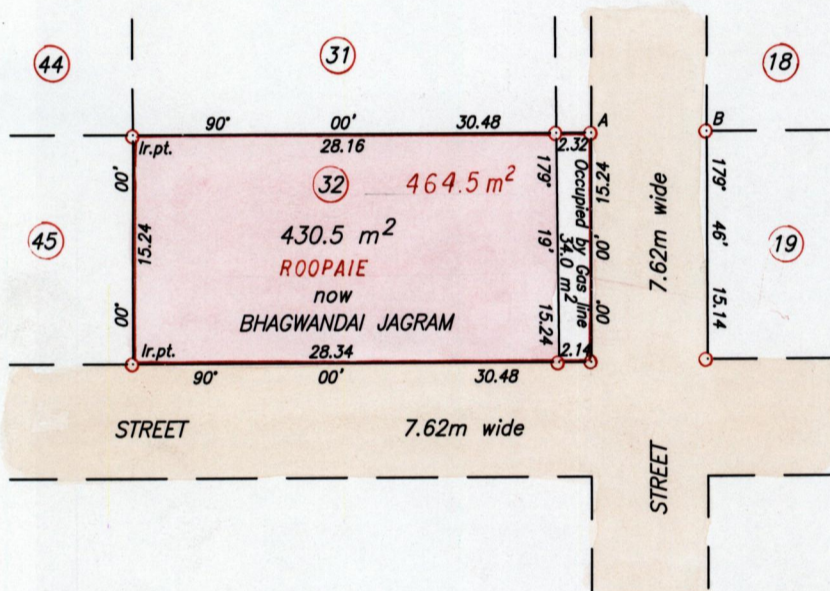
193


R.P.O. Vol. 368  
C.T. Vol.

Fol. 5  
Fol.

Cadastral Sheet D.2.D. <sup>23F</sup>/<sub>4/a</sub>  
Ward of Chaguanas  
County of Caroni

Vide: Plan EB 137





Approved   
Director of Surveys  
2005-3-14

A-B 89° 33' 7.69  
SCALE 1/500  
Distances are in metres

⊙ Denotes Iron found except otherwise stated  
Bearings are Cassini Grid based on Solar Observations  
Plan of a Parcel of land coloured pink in the Ward of Chaguanas  
Containing four hundred and thirty point five square metres  
Surveyed by me, with due authority, on October 13th. 2004  
In accordance with Regulation 25 (1) of the Land Surveyors' Regulations 1998,  
I certify that this plan is correct.



Entered on .....   
Checked by  Trinidad & Tobago Land Surveyor ..... 29/10 2004