

C.T. Vol. 2457 Fol. 17

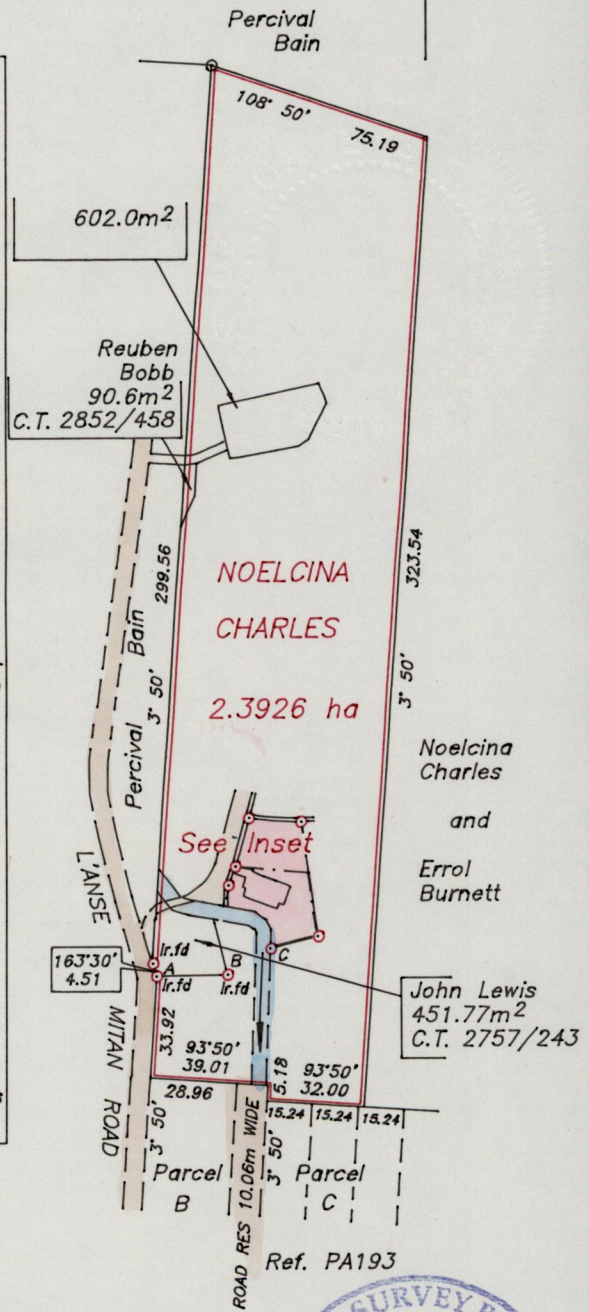
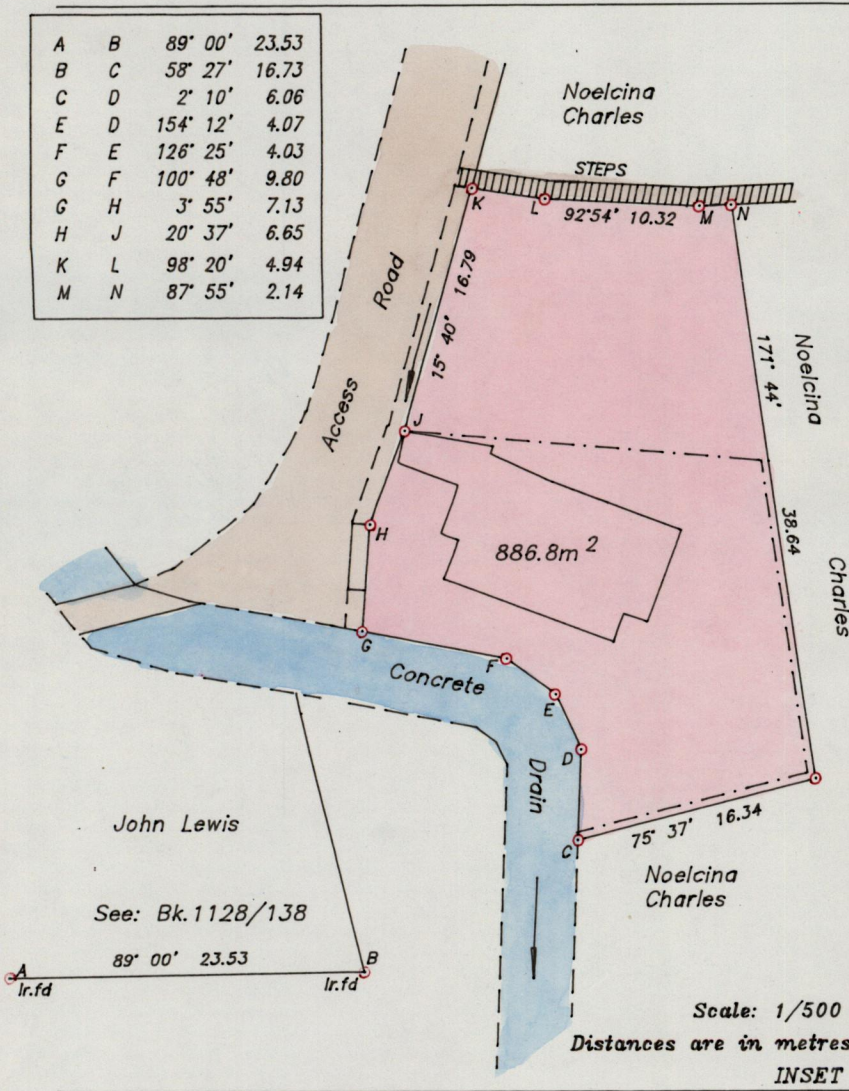
Ward of Diego Martin

County of St. George

Cadastral Sheet A.19.B.  $\frac{12F}{2/c}$

G N  
cassini


A	B	89° 00'	23.53
B	C	58° 27'	16.73
C	D	2° 10'	6.06
E	D	154° 12'	4.07
F	E	126° 25'	4.03
G	F	100° 48'	9.80
G	H	3° 55'	7.13
H	J	20° 37'	6.65
K	L	98° 20'	4.94
M	N	87° 55'	2.14



Approved  
*[Signature]*  
 Director of Surveys  
 2004-9-2

See: Bk.1273/57

SCALE 1/2500  
Distances are in metres



○ Denotes Iron put except otherwise stated  
 Note: To obtain compass bearings subtract 5 minutes.

PLAN of a Parcel of land coloured Pink in the Ward of Diego Martin  
 Containing eight hundred and eighty six point eight square metres  
 Surveyed by me with due authority in June 1998 for Noelcina Charles  
 In accordance with Regulation 25 (1) of the Land Surveyors' Regulations 1998,  
 I certify that this plan is correct.

Checked by *[Signature]* 10/8/04

Entered.....

*[Signature]*  
 12th August 2004  
 Trinidad & Tobago Land Surveyor