

1195

145

U.P.R.N No.....

Cadastral Sheet (D.2.H & C) $\frac{23F}{4/c}$

R.P.O. Vol. 20

Fol. 617

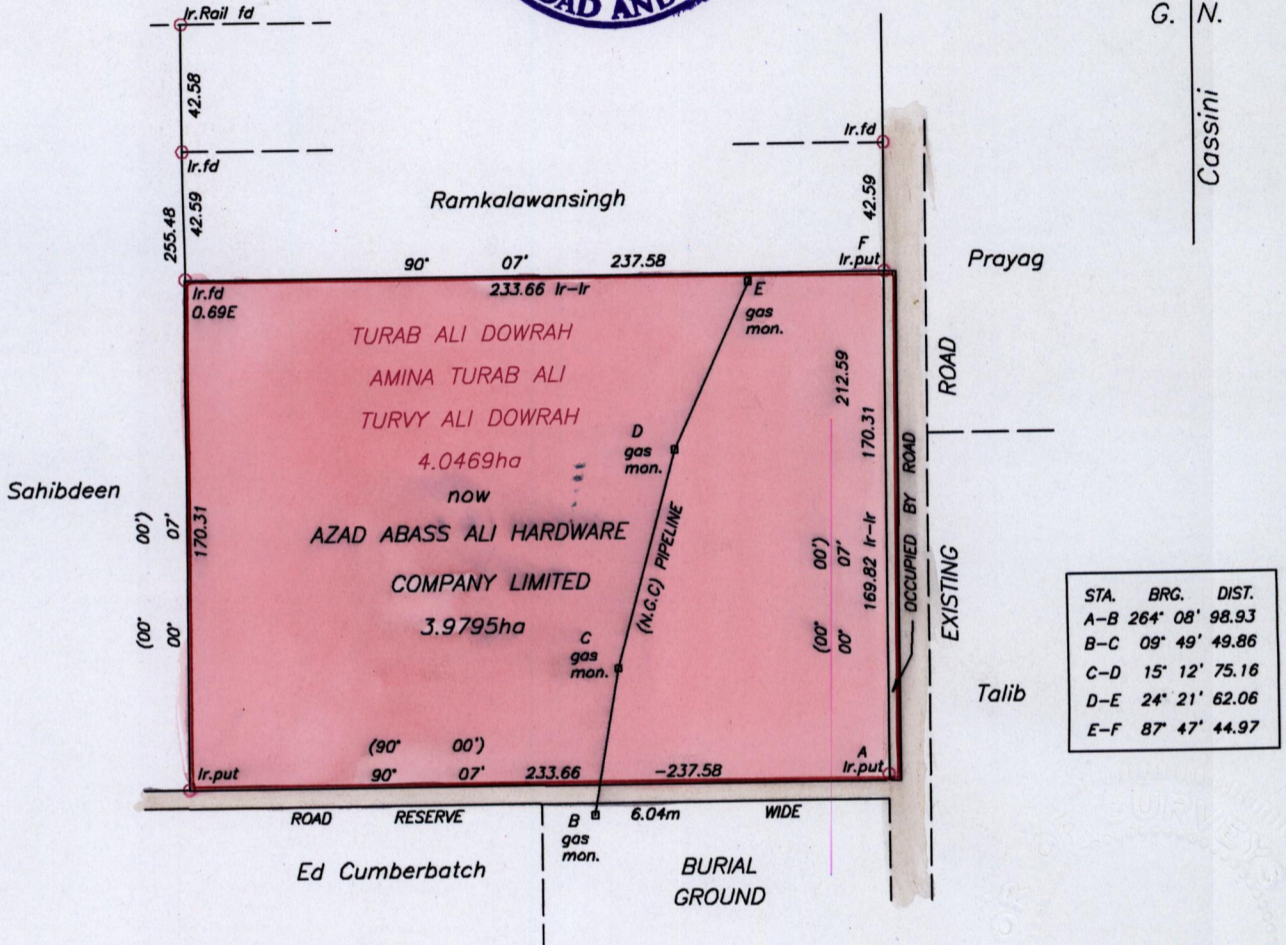
Ward of Chaguanas

C.T. Vol. 4411


Fol. 453

County of Caroni

Plan in Vol. 1024 Fol. 255



See Bk. 834 Fol.38
See Bk. 1124 Fol.122

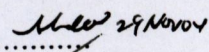
Approved.....

 Director of Surveys
 2005-1-24


SCALE 1/2500
Distances are in metres

Bearings are Cassini Grid based on Solar Observations

Plan of a Parcel of land coloured pink in the Ward of Chaguanas
Containing three point nine seven nine five hectare
Surveyed by me, with due authority, in August 2002

In accordance with Regulation 25 (1) of the Land Surveyors' Regulations 1998,
I certify that this plan is correct.

Checked by.....


.....


Entered on..... Trinidad and Tobago Land Surveyor..... 10th. Nalamber, 2004