

R.P.O. Vol 121 Fol 471

C.T. Vol 558 Fol 193


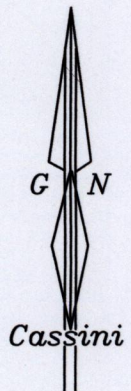
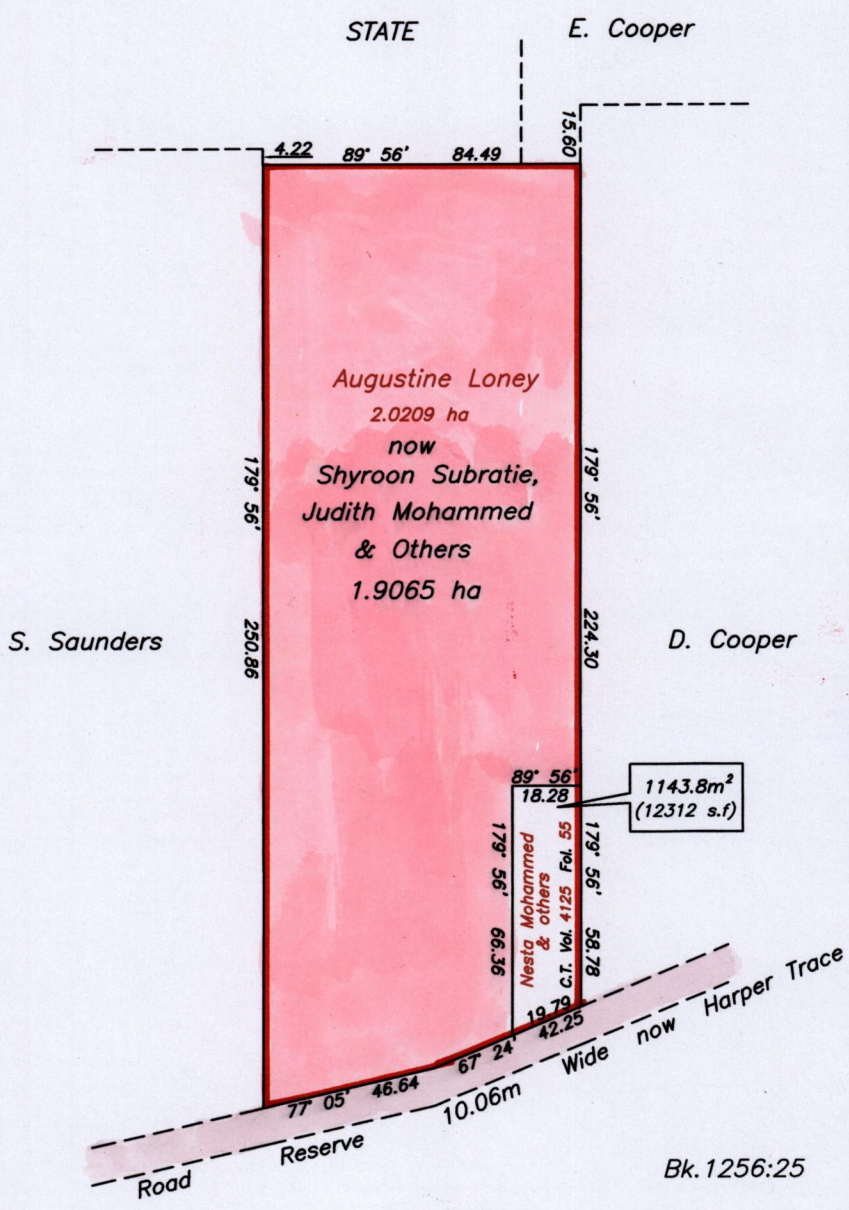
Cadastral Sheet G.10.K 64B  
2/d

Ward of Ortoire

County of Victoria

Moruga

Remaining Portion



Approved *[Signature]*  
 Director of Surveys  
 2004-9-2

Bk.1256:25

SCALE 1/2000  
 Distances are in metres

Bearings are Cassini Grid based on Solar Observations

This is a true copy of a diagram of two point zero two zero nine hectares originally transferred to Augustine Loney showing a portion coloured pink and containing one point nine zero six five hectares being the remainder after (1) one previous transfer of another portion of the land. In accordance with Regulation 25 (1) of the Land Surveyors' Regulations 1998, I certify that this plan is correct.

Checked by *[Signature]* 16-8-04

*[Signature]*

Entered on.....

Trinidad & Tobago Land Surveyor *[Signature]* 2004