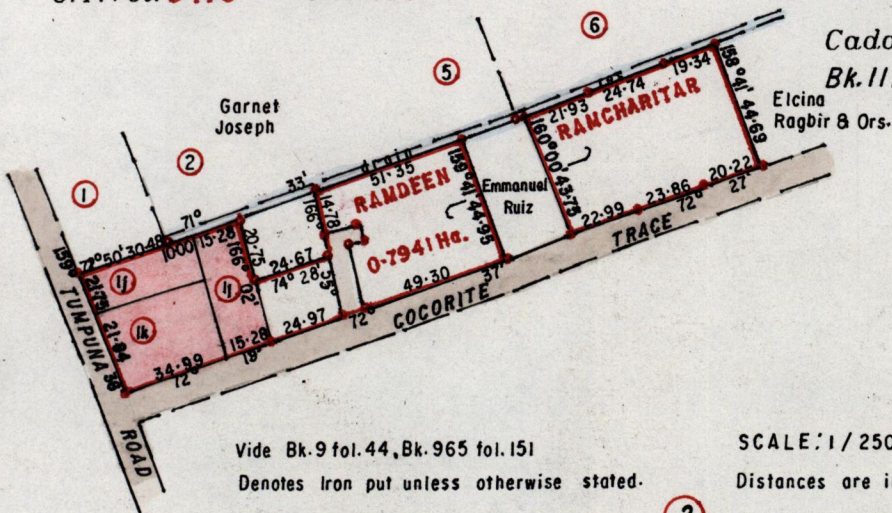


R.P.O. Vol. Fol.
C.T. Vol. 3473 Fol. 167

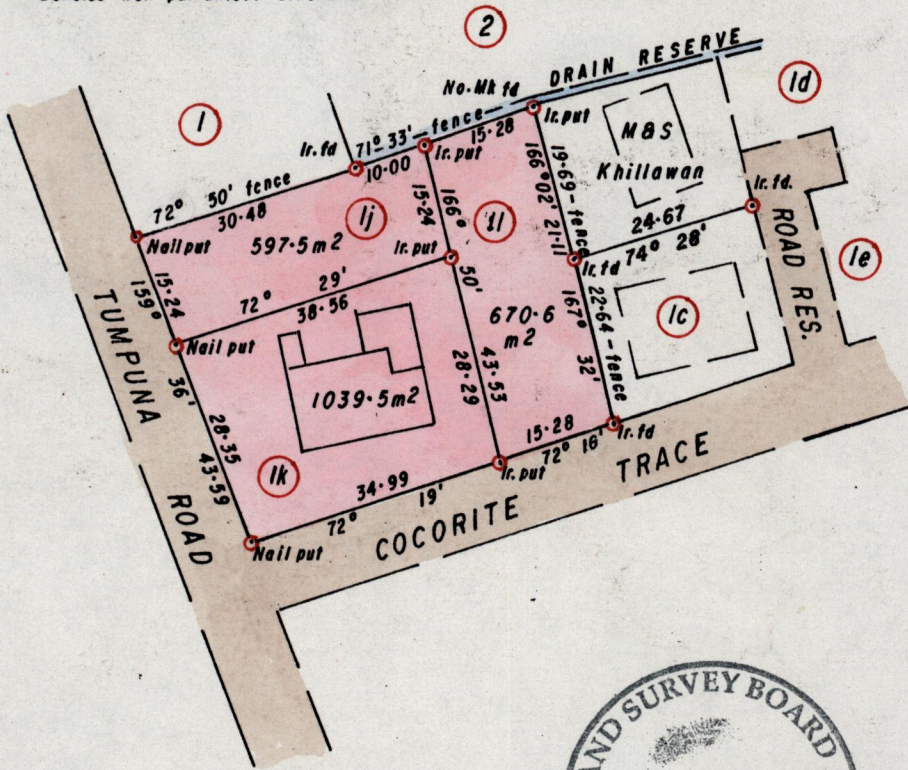
Borough of Arima

County of St. George 24C
Cadastral Sheet B. 25 E, 4/a
Bk. 1170 fol. 45




Vide Bk. 9 fol. 44, Bk. 965 fol. 151
Denotes Iron put unless otherwise stated.

SCALE: 1/2500
Distances are in metres



Grid North
Cassini

Approved *[Signature]*
Director of Surveys
2004.12.14



○ Denotes Iron put except otherwise stated
To obtain compass bearing add 10 minutes.
Note: Bearings are Cassini Grid based on solar observations

SCALE 1/1000
Distances are in metres

PLAN of 3 Parcels of land coloured pink in the Borough of Arima
Containing zero point two three zero seven hectares (24,8396 s.f.)
Surveyed by me with due authority in September 2004 for Ramdeen Ramcharitar
In accordance with regulation 25 (1) of the Land Surveyors' Regulations 1998,
I certify that this plan is correct.

Checked by *[Signature]* 9-12-04

Entered.....

[Signature]
Trinidad & Tobago Land Surveyor 16 September 2004

