

1155

94

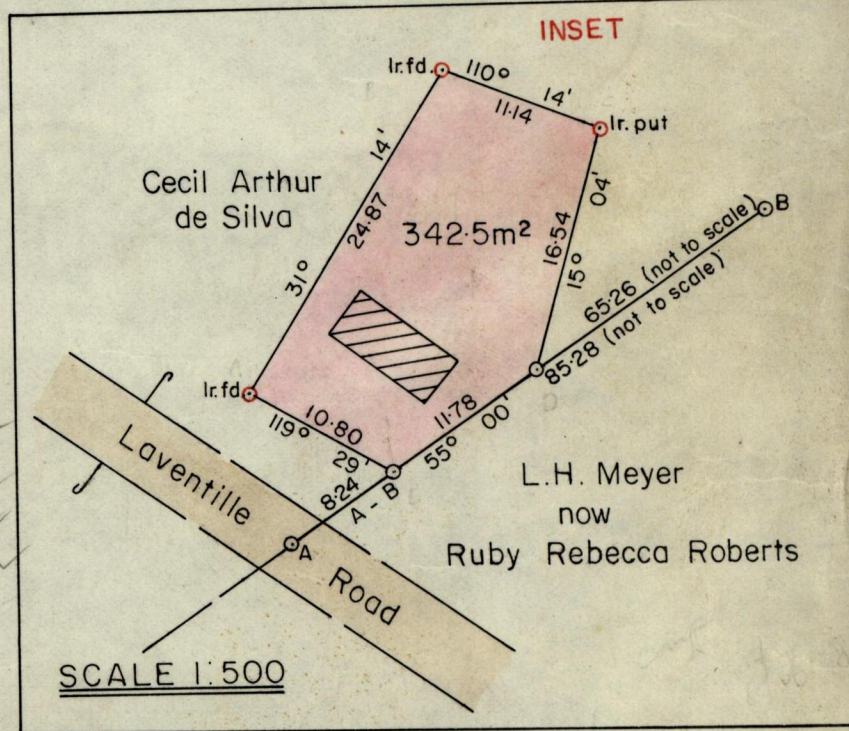
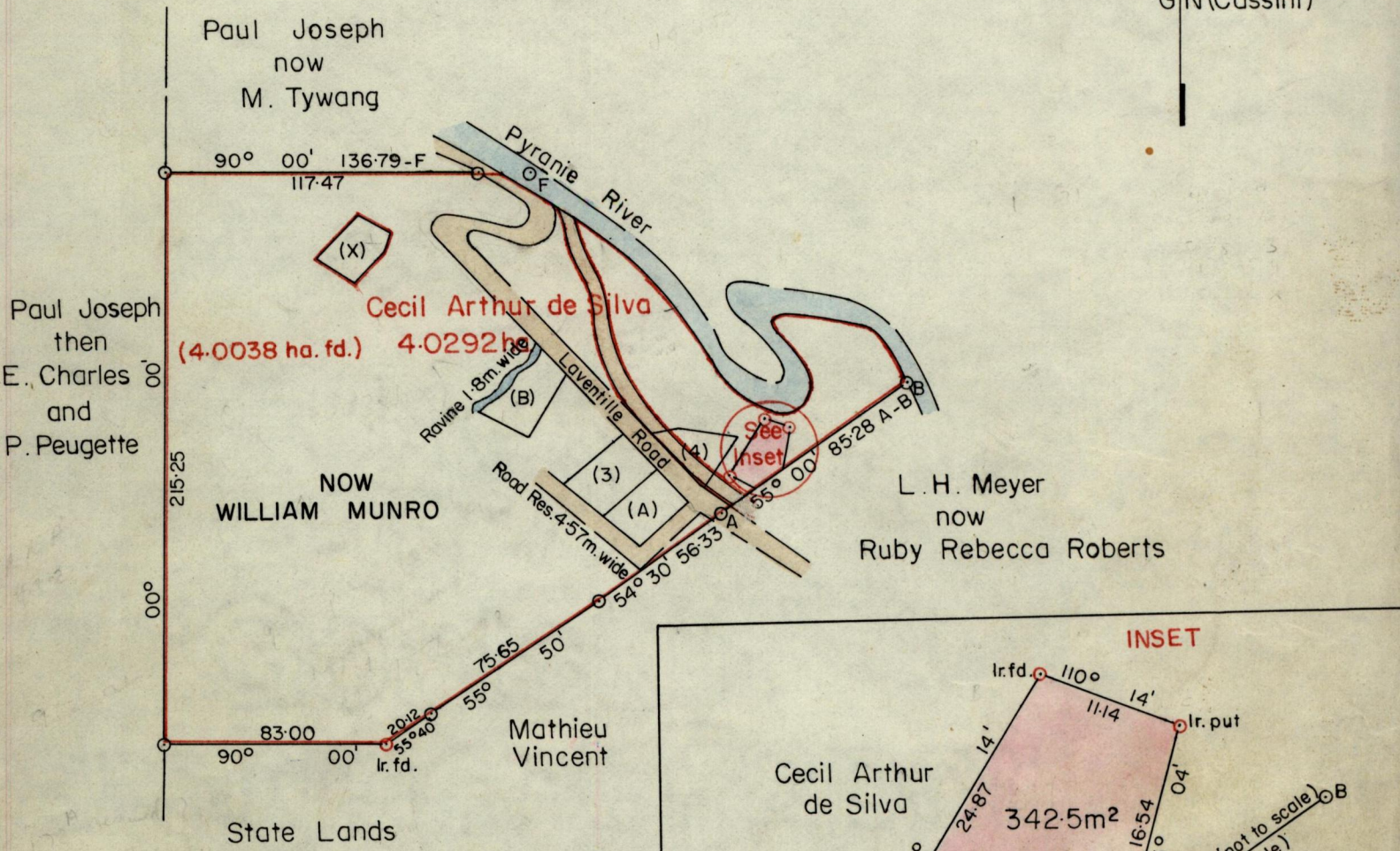
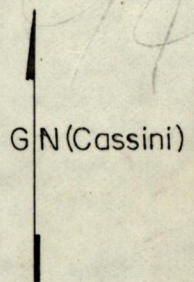
Cadastral Sheet 13F 3/c (B.17.F.)

R.P.O. Vol. 5 Fol. 545

Ward of St. Anns

C.T. Vol. 2172 Fol. 13

County of St. George



Lot	Name	Area	C of T	Ref.
(A)	Elrite Williams ✓	421.8m <sup>2</sup> ✓	2344	fol. 457
(B)	Stennie Roberts ✓	516.5m <sup>2</sup> ✓	2344	fol. 451
(3)	Arthur John ✓	471.8m <sup>2</sup> ✓	2172	fol. 23
(4)	Veronica Britain ✓	416.0m <sup>2</sup> ✓	2172	fol. 29
(X)	Bonifacio Castillo & Ors.	425.6m <sup>2</sup>	1880	fol. 163

Approved *K.B. Powell*  
Director of Surveys  
82.7.24

SCALE 1:2500

Note: Grid and compass bearings are same. Distances are in METRES

Plan of a parcel of land coloured pink in the Ward of St. Anns  
Containing three hundred and forty-two point five square metres  
Surveyed by me, with due authority, on 20th May 1982 and prepared in 1985  
To be vested in Ruby Roberts in accordance with High Court Order No. 3623 of 1983  
I certify that I have complied with rule 76 under Section 14 (2) (d) of the Land  
Surveyors Ordinance 1952, and that this plan is correct.

Checked by *[Signature]* 21/7/83

*Cathie Bayle*

Entered on.....

Land Surveyor, Trinidad 27th April 1985