

1155

L. & S.—54

455

Crown
then
Mayah

No 21451

Remaining Portion Plan

Vol. 882 Fol. 195


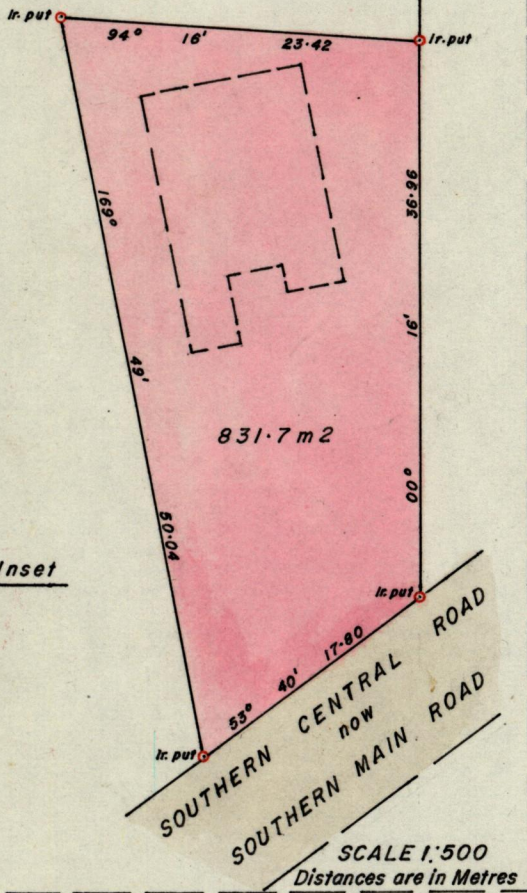
R.P.O. Vol. 438

Fol. 257

C.T. Vol.

Fol.

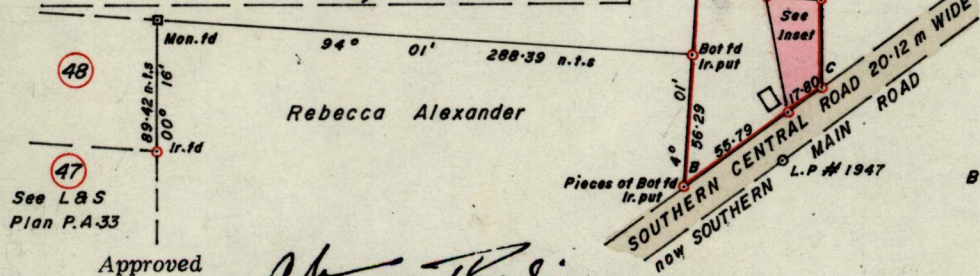
Ward of Cedros
County of St. Patrick
Cadastral Sheet 72A, 71C, F.19.B
1/a 2/b



Formerly
David King
then
Everest
Richards

Cassini Grid North

HORATIO WILLIAM JACK
2.0234 HA.



Approved

Abner Thiel

Director of Surveys 88.07.14

Cassini Grid bearings shown based on
Solar Observations

SCALE 1:3168 (4 chains to 1 inch)

Note: To obtain compass bearings ~~add~~/subtract 16 minutes

Distances are in metres

PLAN of a Parcel of land coloured pink in the Ward of Cedros
Containing eight hundred and thirty one point seven square metres
Surveyed by me, with due authority, in April 1987

I certify that I have complied with rule 76 under section 14(2)(d) of the
Land Surveyors' Ordinance 1952, and that this plan is correct.

Checked by *GR 13/7/88*

Abner Thiel
Land Surveyor, Trinidad

Entered Land Surveyor, Trinidad 19.88