

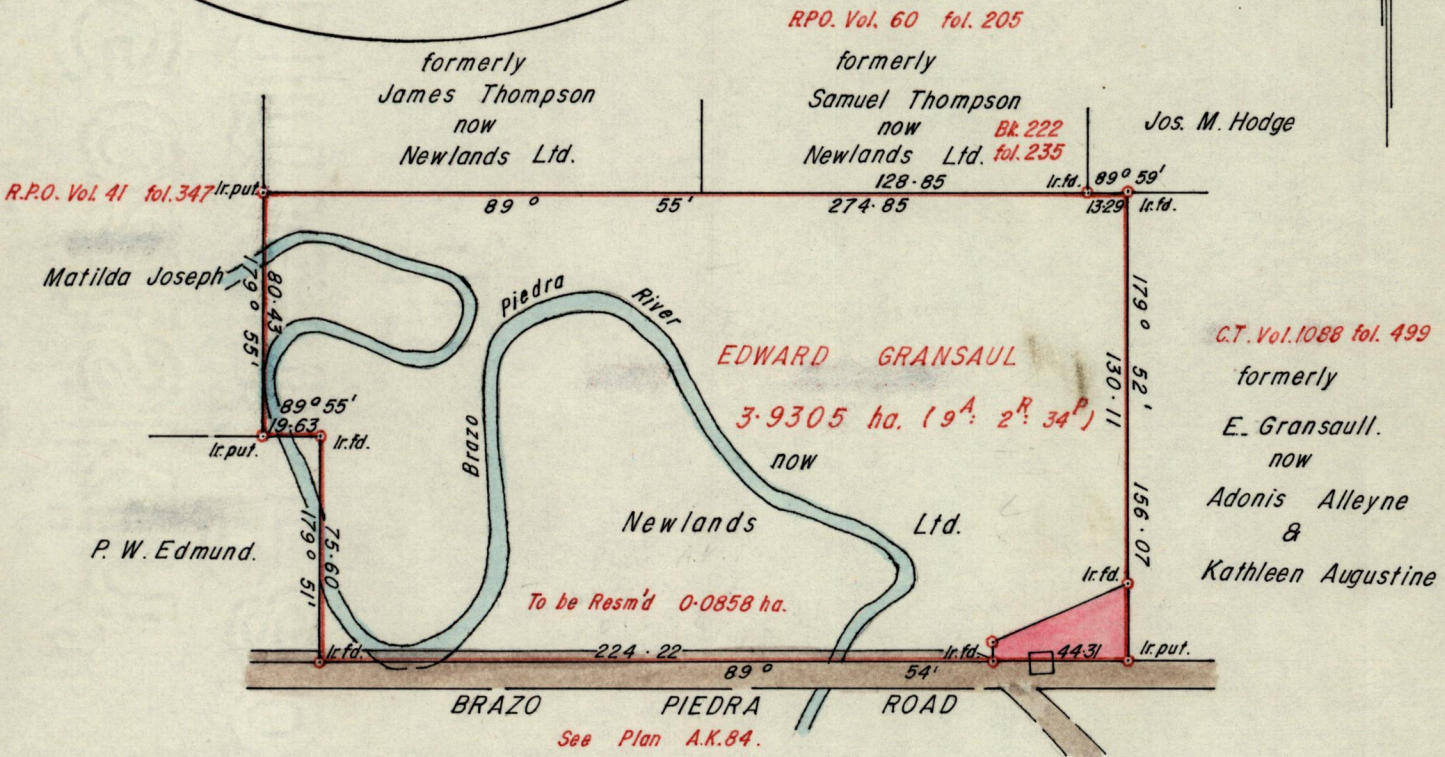

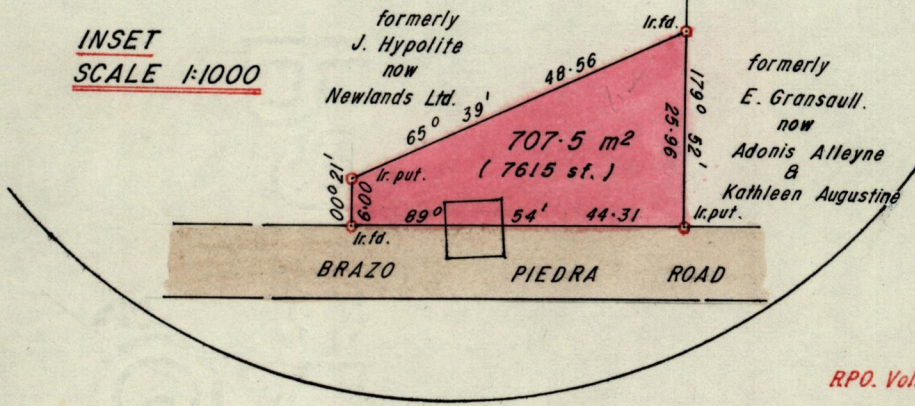
No 15094

R.P.O. Vol. 41
C.T. Vol. 900

Fol. 331
Fol. 107

Ward of Montserrat,
County of Caroni
Cadastral Sheet D.14.K.

INSET
SCALE 1:1000



Approved

K.B. Joseph
 Director of Surveys
 86.8.22

SCALE 1:2500

Note: To obtain compass bearings add/subtract 5 minutes Distances are in metres.

PLAN of a Parcel of land coloured pink in the Ward of Montserrat.
 Containing seven hundred and seven point five square metres.
 Surveyed by me, with due authority, in August 1985

I certify that I have complied with rule 76 under section 14(2)(d) of the
 Land Surveyors' Ordinance 1952, and that this plan is correct.

Checked by *TD 86.8.20*

Entered Land Surveyor, Trinidad *2/7/1986*