

1145

1323

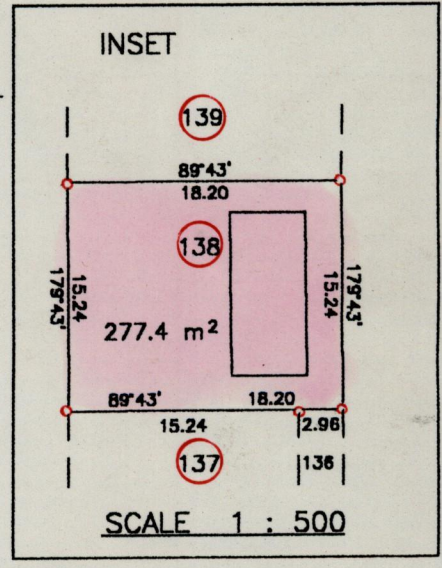
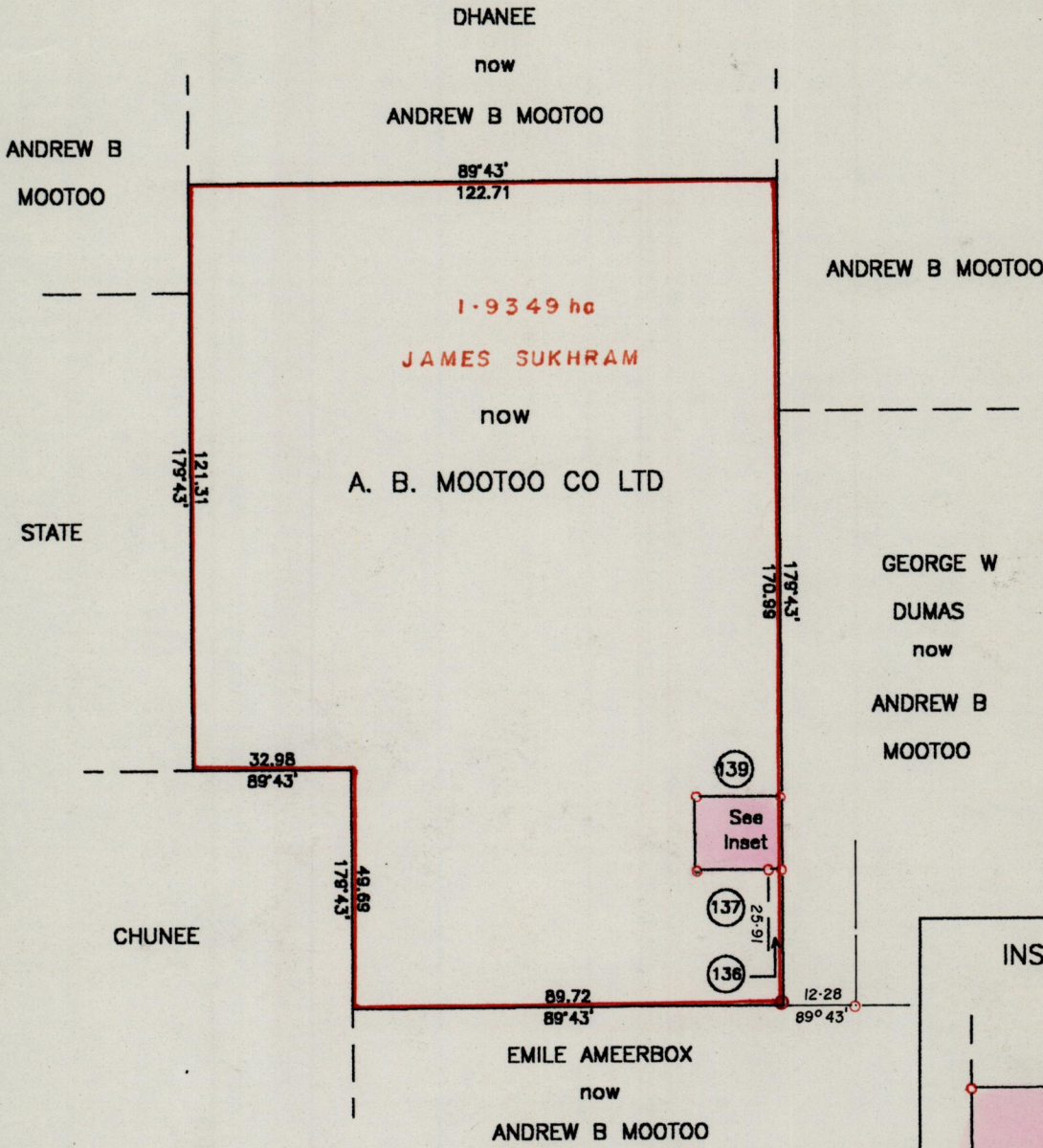

R.P.O. Vol. 403
C.T. Vol.

Fol. 457
Fol.

Ward of Manzanilla
County of St Andrew

Cadastral Sheet C.22.M $\frac{25F}{1/a}$

PLAN D.C. 61



Approved *[Signature]*
Director of Surveys
980217

o Denotes Iron found
SCALE 1 : 1500

Note : To obtain compass bearings add/subtract 17 minutes Distances are in metres.

PLAN of a Parcel of land coloured pink in the Ward of Manzanilla
Containing two hundred and seventy-seven point four square metres
Surveyed by me, with due authority, in August 1996
I certify that I have complied with rule 76 under section 14(2)(d) of the
Land Surveyors' Ordinance 1952, and that this plan is correct.

Checked by *[Signature]* 98-01-20

[Signature]
Land Surveyor, Trinidad and Tobago 26th February 1997

Entered