

No 26321

1145

339

R.P.O. Vol. 370.

Fol. 175.

Ward of Cocal.

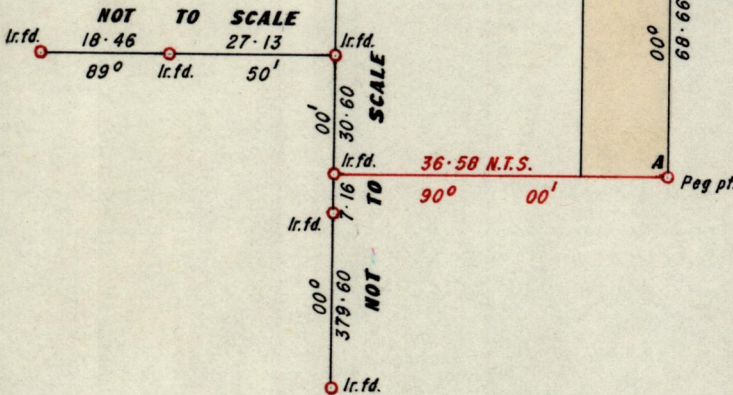
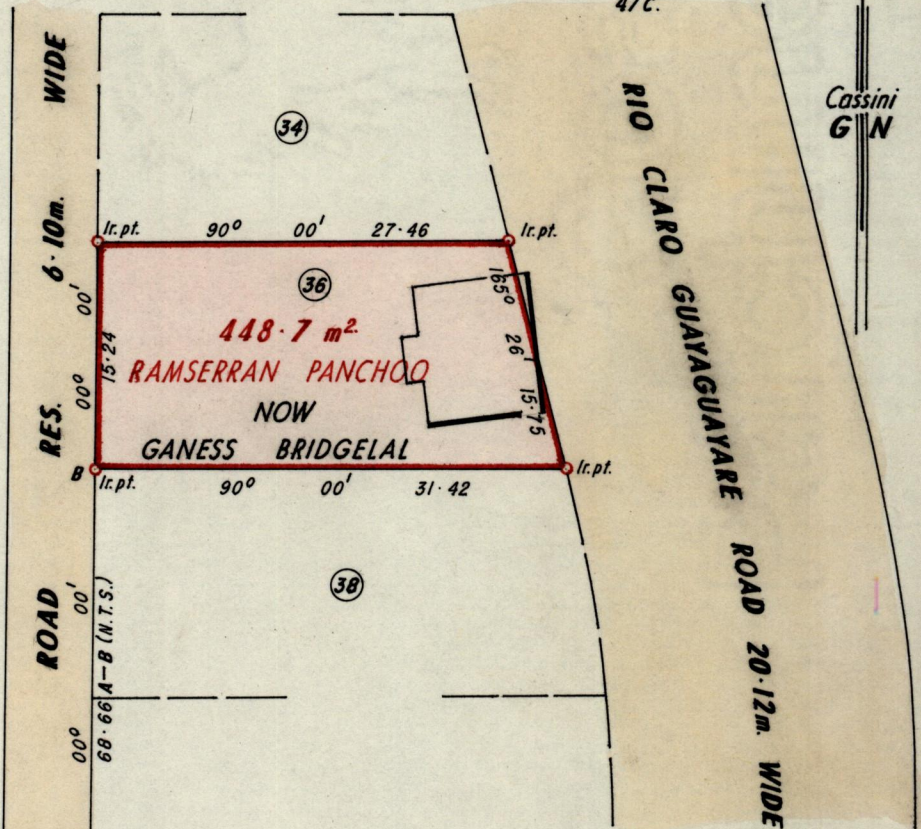
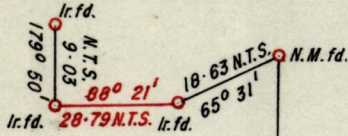
C.T. Vol.

County of Nariva.

Fol.

Cadastral Sheet 55B 4/c.

H. 2. C.



Approved

John Charles

Director of Surveys

90.05.23

SCALE 1 : 500.

Note : To obtain compass bearings add/subtract

minutes

Distances are in metres.

PLAN of a Parcel of land coloured pink in the Ward of Cocal.

Containing four hundred and forty eight point seven square metres.

Surveyed by me, with due authority, in October 1989.

I certify that I have complied with rule 76 under section 14(2)(d) of the Land Surveyors' Ordinance 1952, and that this plan is correct.

Checked by *GR 21/5/90*

Ram

Entered

Land Surveyor, Trinidad and Tobago 9th November 1989