

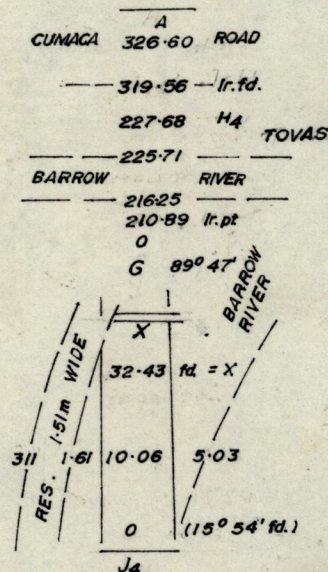
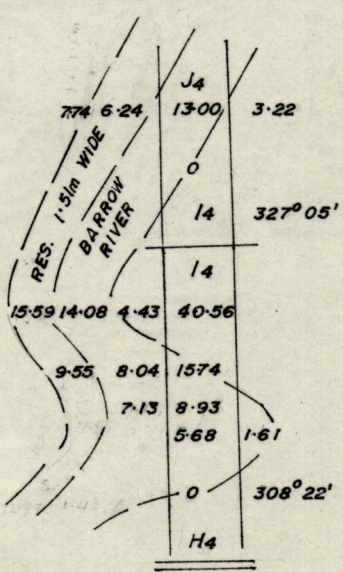
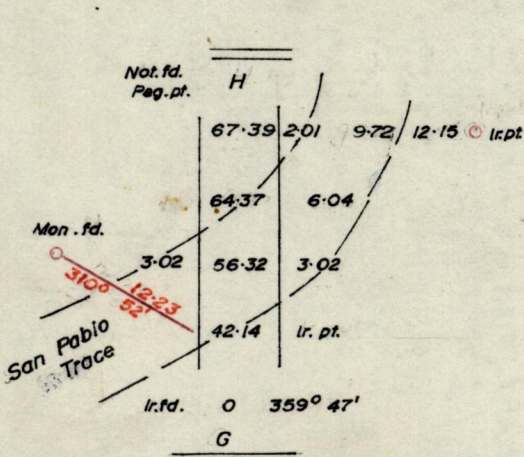
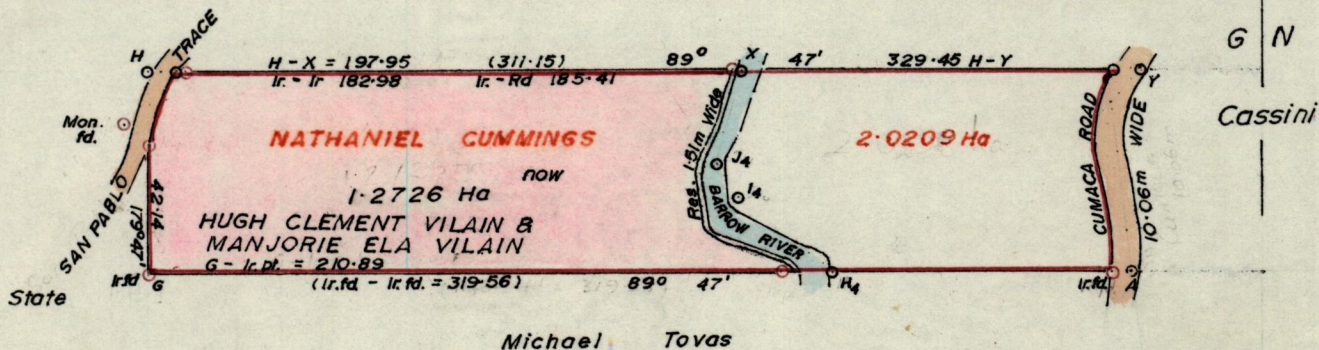
No 18367

R.P.O. Vol. 656
C.T. Vol.

Fol. 73
Fol.

Ward of Valencia
County of St. Andrew
Cadastral Sheet C.16.J. $\frac{15E}{3/d}$

State now Abdul Ghany



Approved

Alvin Thibault
Director of Surveys
84.06.06

Now Bk 1282.54

○ Denotes Iron put except where otherwise stated

SCALE 1 : 2500

Note: To obtain compass bearings add/subtract 13 minutes Distances are in metres

PLAN of a Parcel of land coloured pink in the Ward of Valencia
Containing one point two seven two six hectares

Surveyed by me, with due authority, in April, 1984

I certify that I have complied with rule 76 under section 14(2)(d) of the
Land Surveyors' Ordinance 1952, and that this plan is correct.

Checked by *SA 89/6/85*

Alvin Thibault
Land Surveyor, Trinidad 15-3-1985

Entered