

No 32433

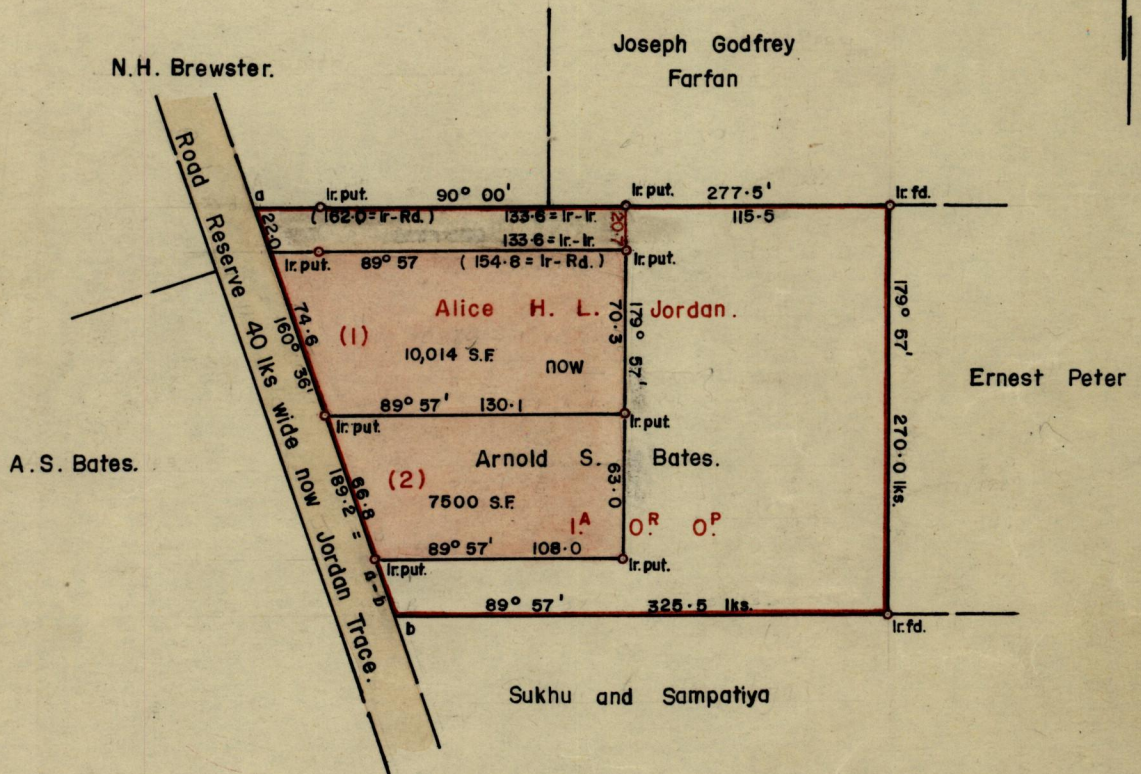

1053

62

R.P.O. Vol 779  
C.T. Vol.

Fol. 445  
Fol.

Ward of Tacarigua  
County of St. George  
Cadastral Sheet B.18.1.



Approved

*G. H. Fanell*

23.11.72 Director of Surveys

SCALE 1000

Note: To obtain compass bearings add/subtract 3 minutes Distances are in Feet & Links.

PLAN of 2 Parcels of land coloured pink in the Ward of Tacarigua  
Containing together seventeen thousand, five hundred and fourteen square feet.  
Surveyed by me, with due authority, in October 1972.

I certify that I have complied with rule 76 under Section 14 (2) (d) of the Land Surveyors' Ordinance 1952, and that this plan is correct.

Checked by *L.F.W. 23/11/72* ..... *Paul Williams* .....

Entered ..... Land Surveyor, Trinidad ..... *16/11/72* ..... 1972.

Orig Survey Bk. 739 fol 6


1053

NO 2233

Ward of ...  
County of ...  
Circuit Court

Vol. ...  
No. ...

PLAT ...  
No. ...



Bk 1053:62