

1053

570

No 41837

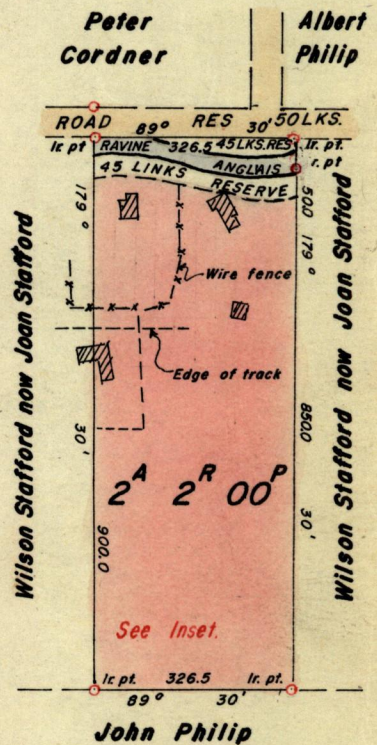
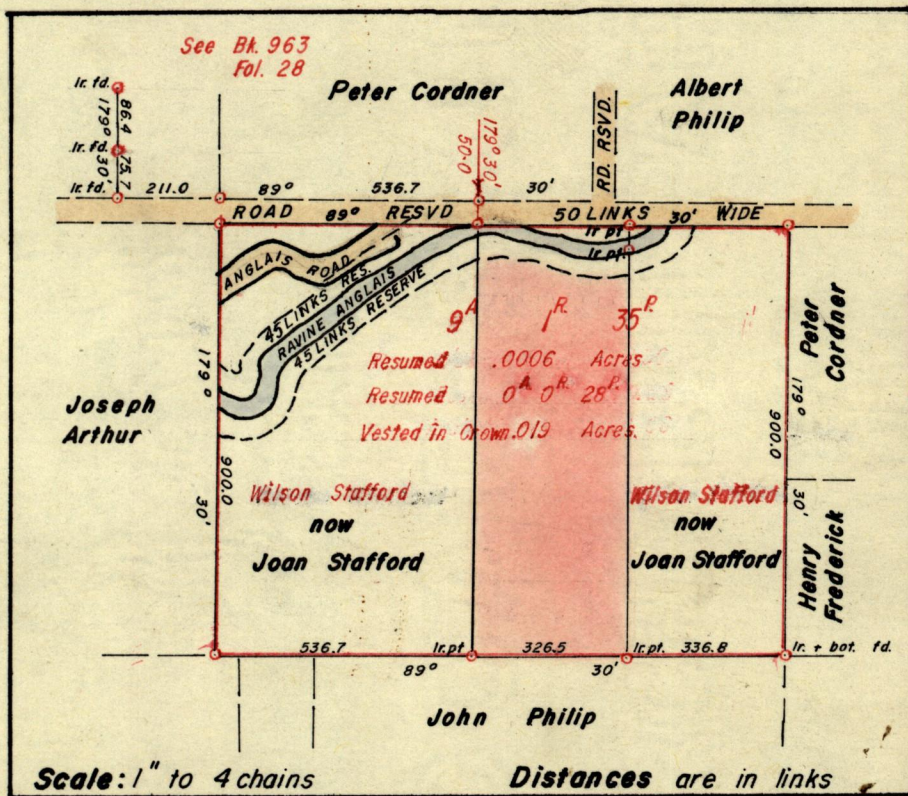
R.P.O. Vol. 93
C.T. Vol. 1143

Fol. 615
Fol. 115

Ward of Toco
County of St. David.
Cadastral Sheet C.9.D.



INSET See S.O. 399/07



Approved

[Signature]
Director of Surveys

4.8.78. SCALE 1:2500

Note: To obtain compass bearings add/subtract 30 minutes Distances are in links

PLAN of a Parcel of land coloured pink in the Ward of Toco

Containing two acres and two roads

Surveyed by me, with due authority, in May 1978 for Elizabeth Rowley.

I certify that I have complied with rule 76 under Section 14 (2) (d) of the Land Surveyors' Ordinance 1952, and that this plan is correct.

Checked by *L.F.N. 7/8/78*


Anwar Ali
Land Surveyor, Trinidad. 28th JULY 1978

Original Survey Bk. 121 of 126

1053

270

72 4833



[Faint, illegible text, likely bleed-through from the reverse side of the page.]