

1053

L. & S.—54

404

No 33932

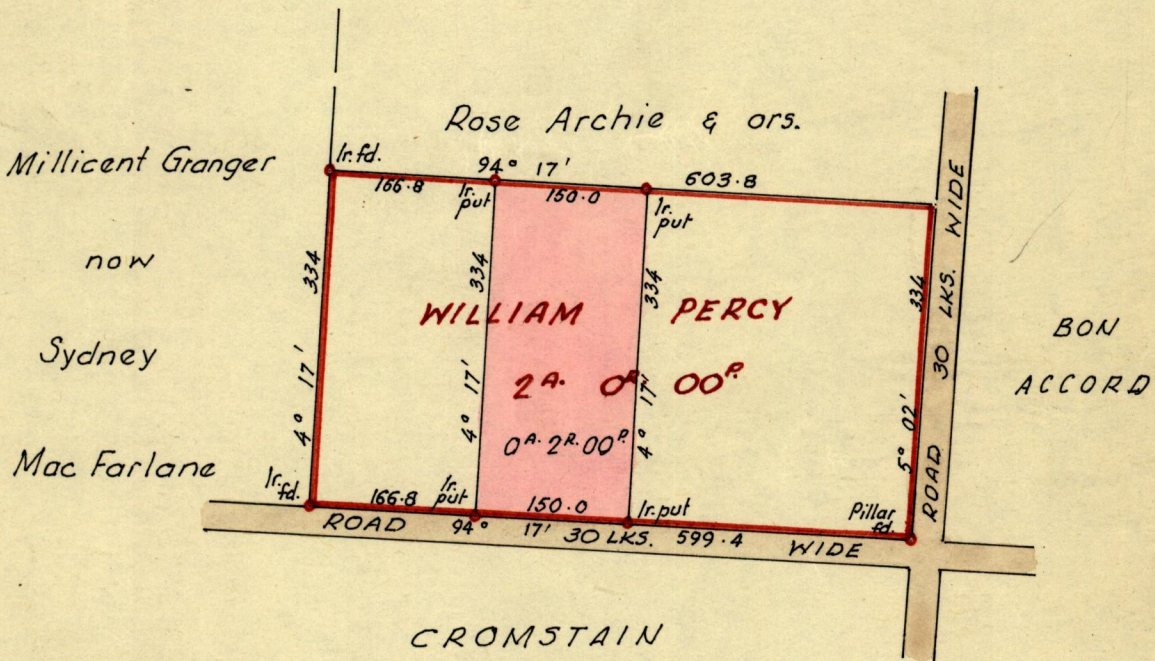

R.P.O. Vol. 520
C.T. Vol. 982

Fol. 469
Fol. 472

Ward of Tobago
Parish of St. Patrick
Cadastral Sheet 1.21. 1E

6/1/61

Clapham



Approved

John Samuel
Director of Surveys
27.5.76

SCALE : 1/1500

Note : To obtain compass bearings add/subtract _____ minutes Distances are in links

PLAN of a Parcel of land coloured pink in the Ward of Tobago
Containing two roods

Surveyed by me, with due authority, in March 1962.

I certify that I have complied with rule 76 under Section 14 (2) (d) of the Land Surveyors' Ordinance 1952, and that this plan is correct.

Checked by *L.F.W. 20/5/76*

John Samuel
Land Surveyor, Trinidad 4th April 1962

Entered

G.P., Tr./To.—3478—10,000—4/69

LANDS AND SURVEYING DEPARTMENT RECORDS

ORIG PLAN AG 23


1083

23088 27

W. J. ...
C. ...

...

...




John ...

...

...

...



...