

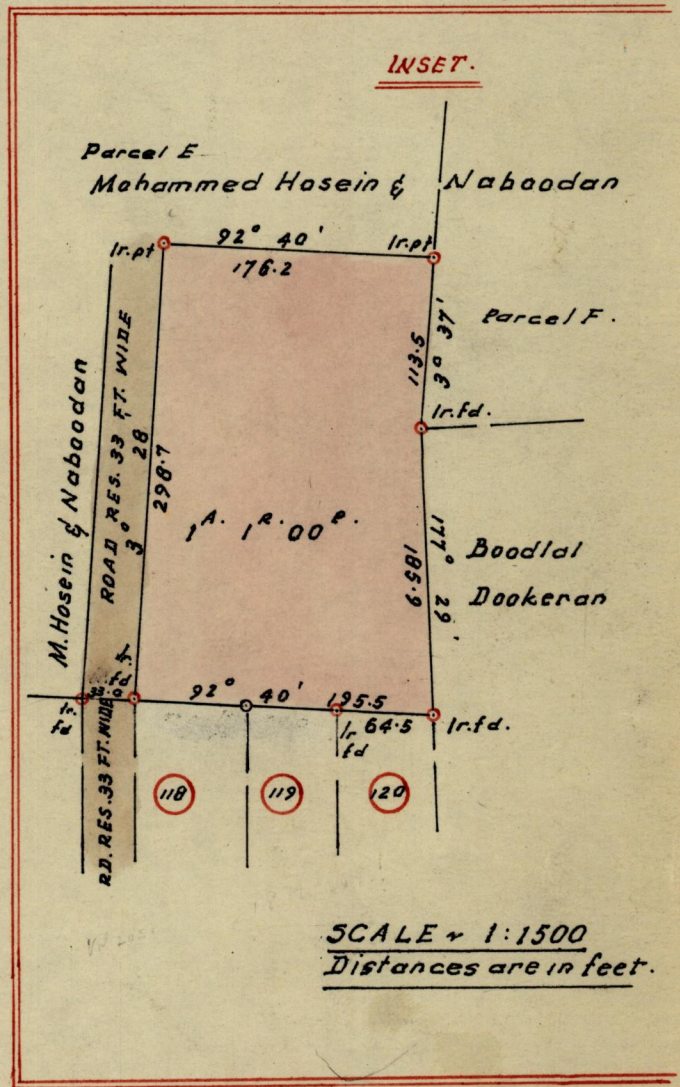
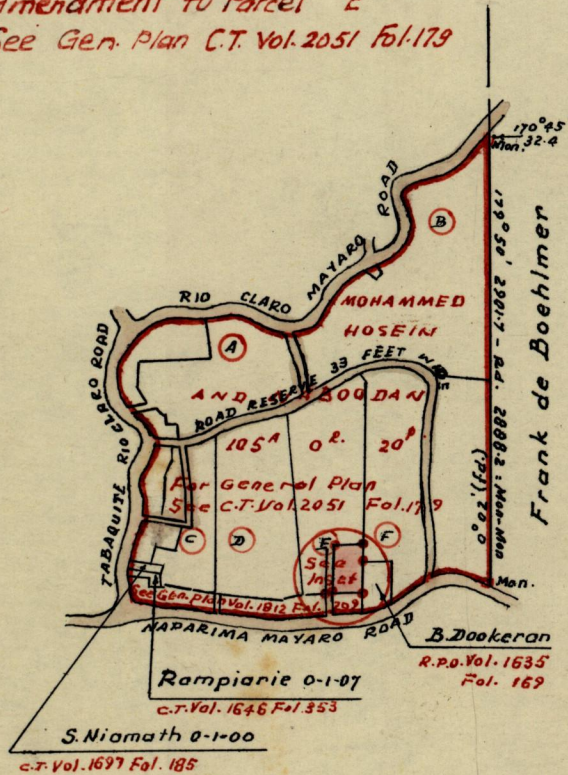
No 34537

R.P.O. Vol. 118 Fol. 511
C.T. Vol. 1426 Fol. 479

Ward of Cocal
County of Mayaro
Cadastral Sheets E21.0. & H.2.C.

G.N.

Amendment to Parcel "E"
See Gen. Plan C.T. Vol. 2051 Fol. 179



Approved

[Signature]
Director of Surveys
15.11.74

SCALE ~ 18 chns : 1 in.
minutes Distances are in feet.

Note: To obtain compass bearings add / ~~subtract~~ 10

PLAN of a Parcel of land coloured pink in the Ward of Cocal
Containing one acre and one rood.

Surveyed by me, with due authority, in September 1972

I certify that I have complied with rule 76 under Section 14 (2) (d) of the Land
Surveyors' Ordinance 1952, and that this plan is correct.

Checked by *[Signature]* 14/11/74

Entered


[Signature]
Land Surveyor, Trinidad 12th Sept. 1974

Original Plan C.M. 112

100 31837 001

R.P.O. 14
C.M. 112

Plan of
County of
Columbia



This plan shows the location of the building on the lot. The lot is bounded by the street on the north and east, and by the alley on the south and west. The building is situated in the southeast corner of the lot. The plan also shows the location of the chimney and the gable end of the building.

The plan is drawn to scale and shows the true location of the building on the lot. The lot is bounded by the street on the north and east, and by the alley on the south and west. The building is situated in the southeast corner of the lot. The plan also shows the location of the chimney and the gable end of the building.

6/10/11

Wm. H. ...