

No 32956

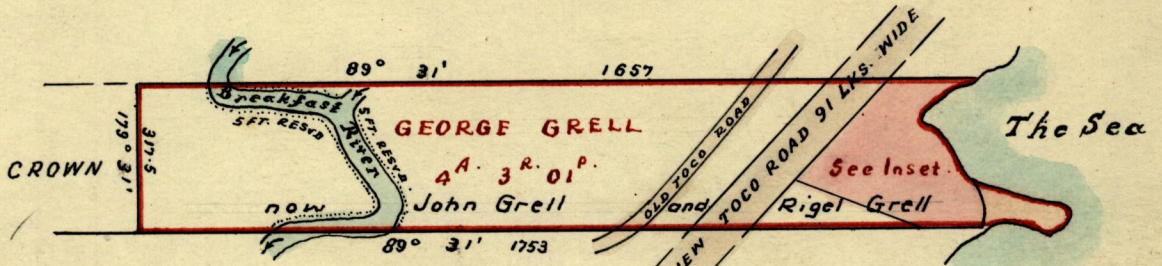
R.P.O. Vol 437
C.T. Vol.

Fol. 439
Fol.

G.N.

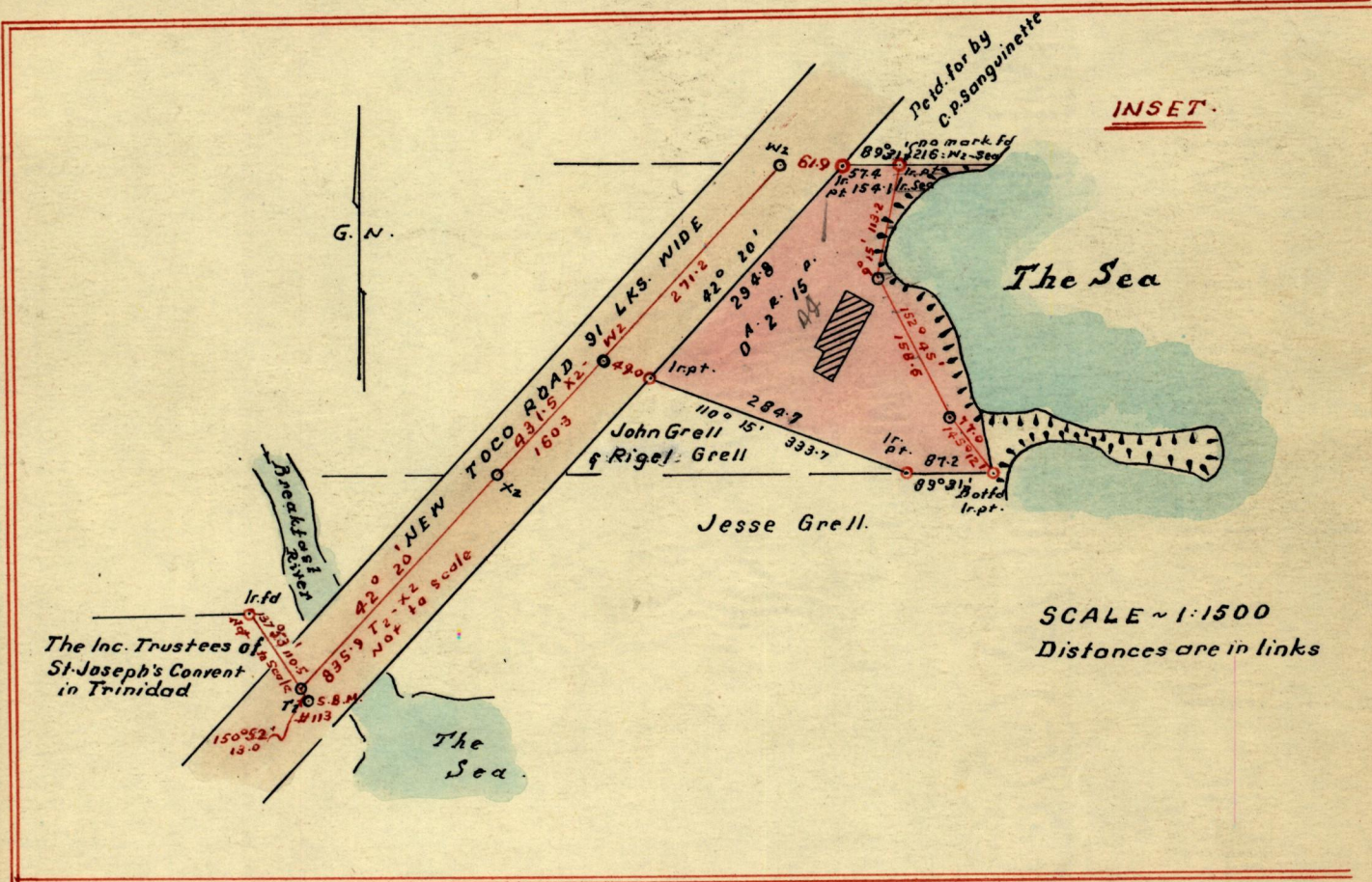
Ward of Toco
County of St. David.
Cadastral Sheet C. 9. P.

Petd. for by C.P. Sanguinette



Petd. for by Jesse Grell.

now
John Grell
Rigel Grell



Approved *[Signature]*
Director of Surveys
7.11.74

SCALE ~ 4 chns : 1 in.
Distances are in links.

Note: To obtain compass bearings add ~~sub~~ 29 minutes

PLAN of a Parcel of land coloured pink in the Ward of Toco
Containing two roads and fifteen perches.

Surveyed by me, with due authority, in August & Sept. 1974.

I certify that I have complied with rule 76 under Section 14 (2) (d) of the Land Surveyors' Ordinance 1952, and that this plan is correct.

Checked by *[Signature]* 29/10/74


[Signature]
Land Surveyor, Trinidad 26th February 1974

Entered

Original Survey ~~R.P.O.~~ Bk. 148 fol. 198

272

Wm. H. ...
County of ...
State of ...



Wm. H. ...