

149

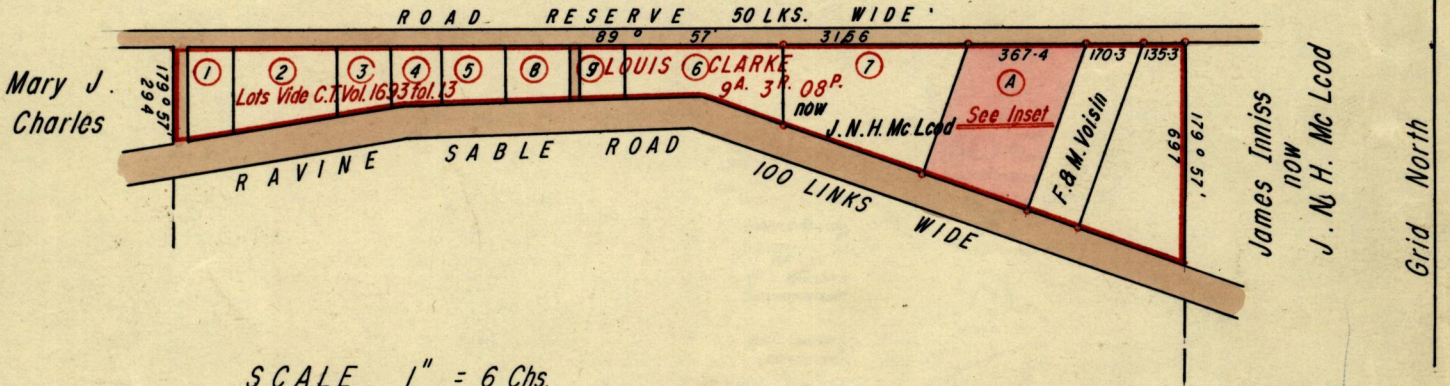
No 33728

1053

R.P.O. Vol. 57
C.T. Vol. 210

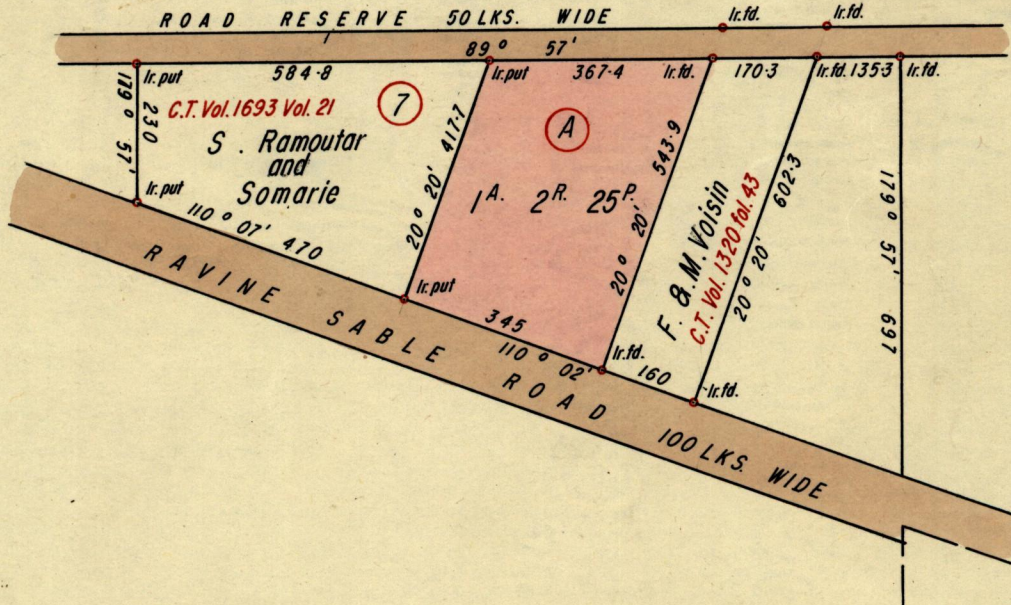
Fol. 225
Fol. 189

Ward of Chaguanas
County of Caroni
Cadastral Sheet D.8.H



SCALE 1" = 6 Chs.
Distances are in links

INSET



Approved

R. J. Farrell

Director of Surveys
26-7-73

SCALE 1 : 2500

Note : To obtain compass bearings add ~~subtract~~ 03

minutes

Distances are in links

PLAN of a Parcel of land coloured pink in the Ward of Chaguanas

Containing one acre two roods and twenty five perches

Surveyed by *Mr. A. Chimning* ~~me~~, with due authority, in May 1961

I certify that I have complied with rule 76 under Section 14 (2) (d) of the Land Surveyors' Ordinance 1952, and that this plan is correct.

Checked by *d.f.w. 24/1/73*


Entered

Land Surveyor, Trinidad19.....

Original Survey Plan P.F. 5

1871

Word of ...
Comptrol ...
...



Scale of ...
The Word of ...
...

Bk 1052/149