

Nº 34253

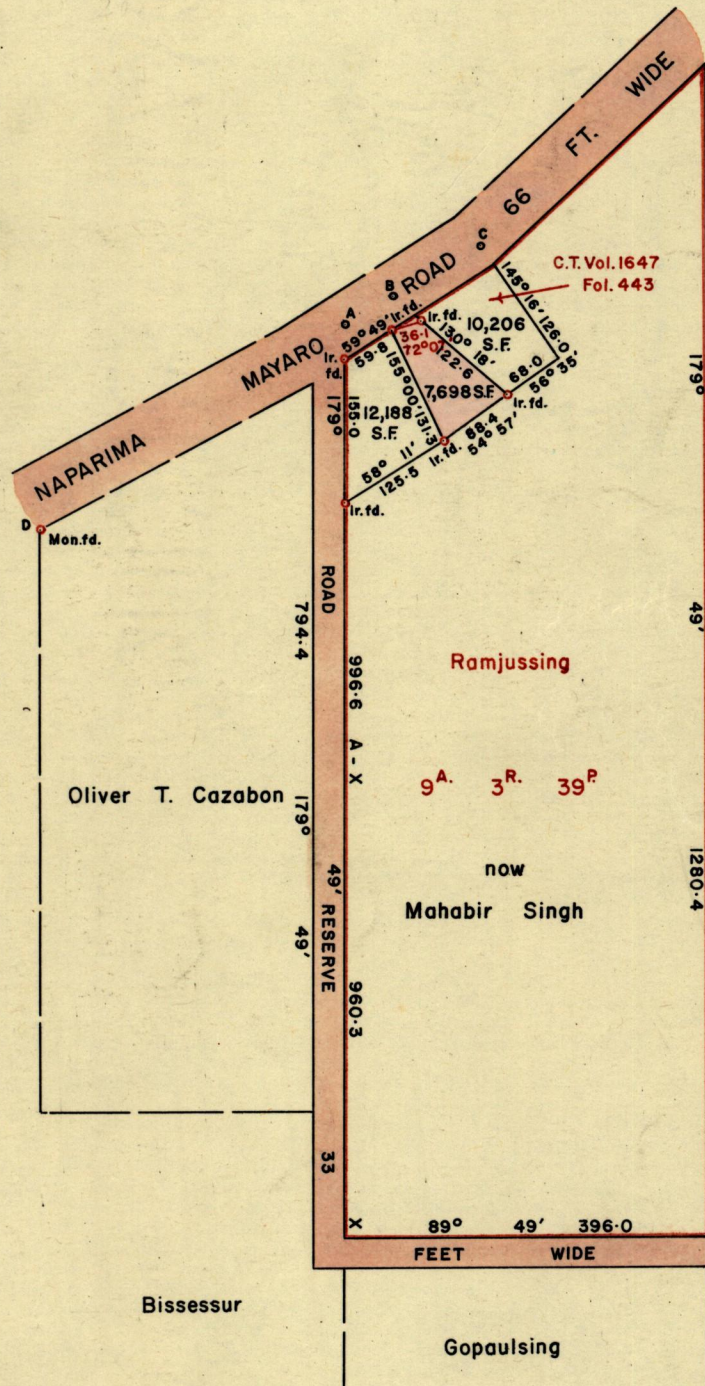
1053

119

R.P.O. Vol. 126  
C.T. Vol. 2064


Fol. 191  
Fol. 451

Ward of Cocal  
County of Nariva  
Cadastral Sheet E.22.M.



Petd. for by  
Ramchurrán

Oliver Cazabon



LEGEND		
Sta.	Bearings	Distances
D - A	56° 02'	397.1
A - B	59° 49'	62.9
B - C	59° 49'	110.9
B - lr.f.d.	130° 18'	164.1
lr.f.d. - Rd.	130° 18'	129.1

Approved

*G. A. Farrell*

Director of Surveys

11. 4. 74

SCALE 1 - 2500

Note: To obtain compass bearings add/ subtract 11 minutes Distances are in feet

PLAN of a Parcel of land coloured pink in the Ward of Cocal

Containing seven thousand six hundred and ninety eight square feet

Surveyed by me, with due authority, in January 1974

I certify that I have complied with rule 76 under Section 14 (2) (d) of the Land Surveyors' Ordinance 1952, and that this plan is correct.

Checked by *d. F. W. 10/2/74*

*Winston J. ...*

Entered .....

Land Surveyor, Trinidad

LANDS AND SURVEYS VAULT REWARDS


Orig Survey Bl 300 Bl 96

1053

212 31283

Field of ...  
Cabin of ...  
Cultural ...

R.P.O. ...  
C.T. ...



Faint, illegible text at the bottom of the page, possibly bleed-through from the reverse side.