

1053

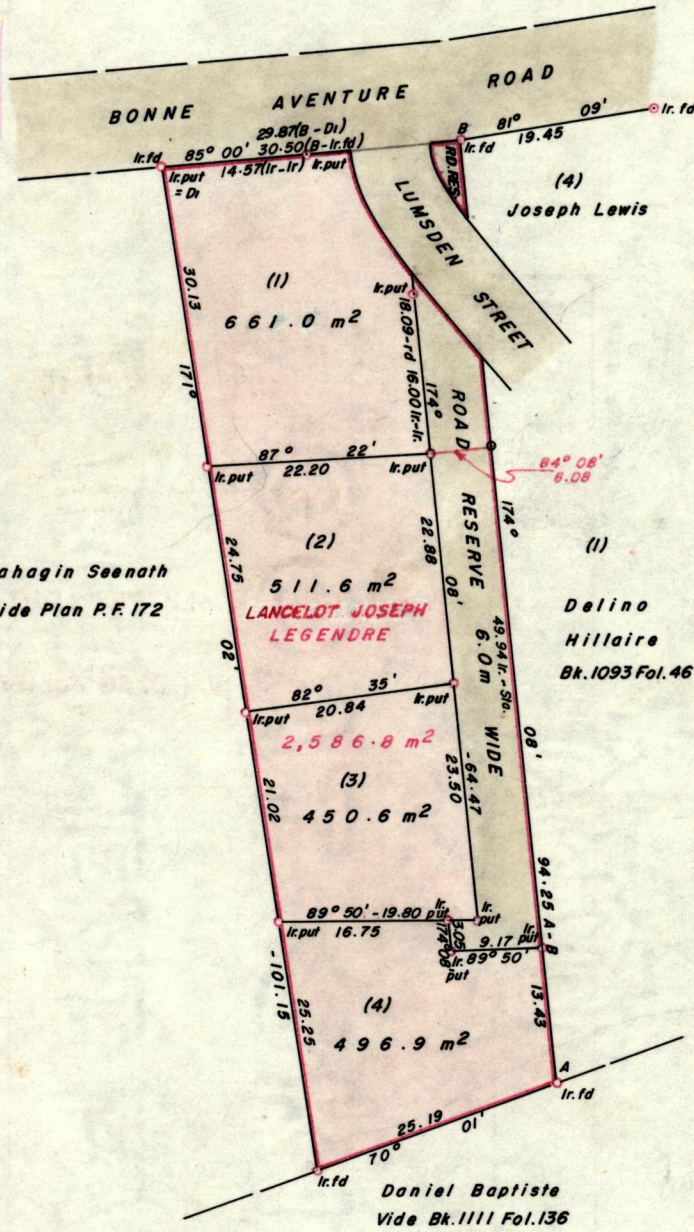
775

No 3745

R.P.O. Vol.
C.T. Vol. 3211

Fol.
Fol. 493

Ward of Pointe a Pierre
County of Victoria
Cadastral Sheet D.22.P. 53C
4/b.



Sahagin Seenath
Vide Plan P.F. 172

Delino
Hillaire
Bk. 1093 Fol. 46

Daniel Baptiste
Vide Bk. 1111 Fol. 136

Approved

Alvin Thindji
Director of Surveys
88-04-18

Bearings are grid based on solar observations

SCALE 1:750

Note: To obtain compass bearings add/subtract 2 minutes

Distances are in Metres

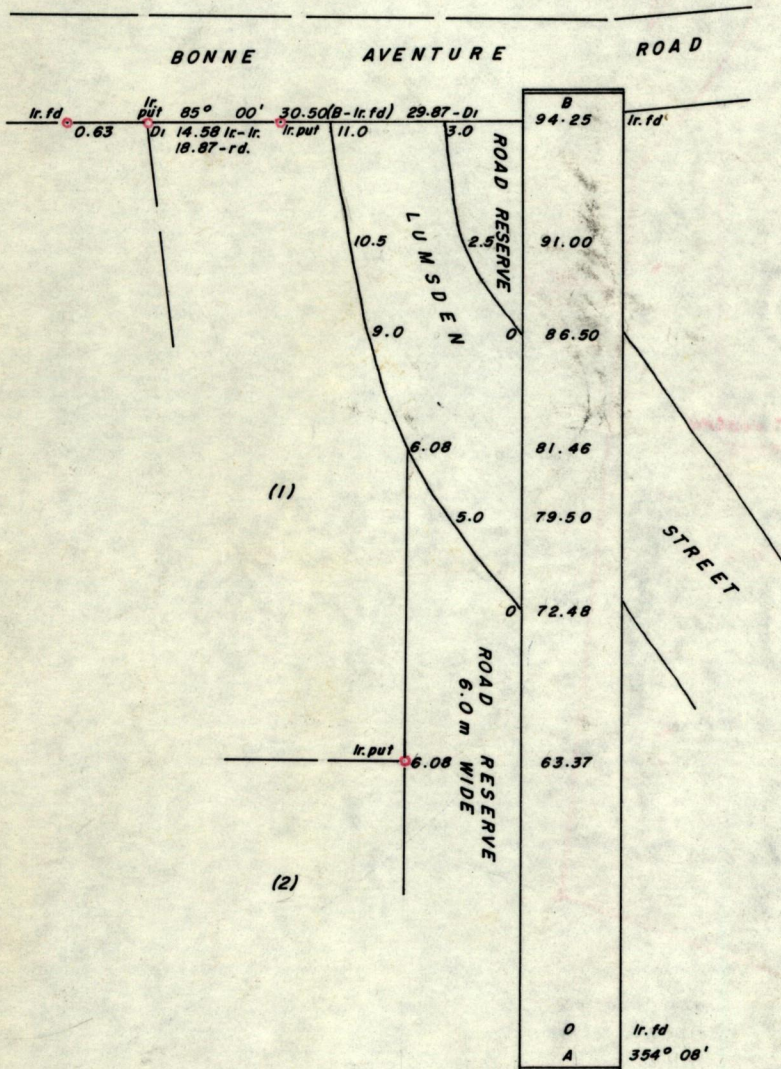
PLAN of 4 Parcelsof land coloured pink in the Ward of Pointe a Pierre
Containing two thousand one hundred and twenty point one square metres (together)
Surveyed by me, with due authority, in November 1985

I certify that I have complied with rule 76 under section 14(2)(d) of the
Land Surveyors' Ordinance 1952, and that this plan is correct.

Checked by *[Signature]* 18/4/88

[Signature]
Land Surveyor, Trinidad 30th September 1988

Original Survey BK 1111 Fol. 136



Lot.	Vol. / Fol.	Name
1		
2		
3	Vol. 3778 Fol. 187	Raymond Chinapoo
4	Vol. 3778 Fol. 195	Gilbert Le Gendre

Vol 3778 Fol 187

L. & S.—54

"A"

23390

No

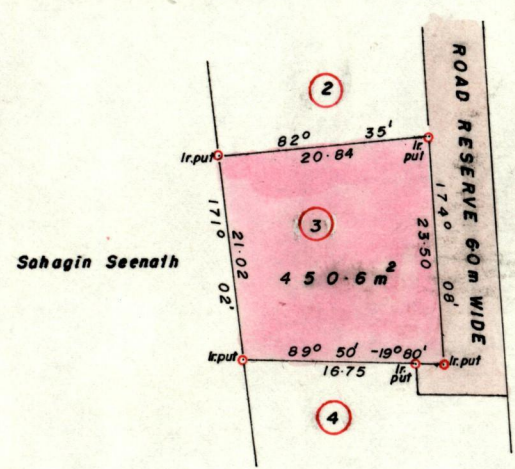
R.P.O. Vol.
C.T. Vol. 3211

Fol.
Fol. 493

Ward of Point-a-Pierre
County of Victoria
Cadastral Sheet (D.22.P) $\frac{53C}{4/b}$

This is the Plan marked "A" referred to in the annexed deed dated the 29th day of Dec^r May, 1995 and made between LANCELOT JOSEPH LE GENDRE of the One Part and RAYMOND CHINAPOQ of the Other Part.

Pennelope Beckles
.....
Pennelope Beckles
Attorney at Law



Approved

Paul Cole
.....
Director of Surveys
95.03.31

Bearings are grid based on solar observations

SCALE 1:750

Note: To obtain compass bearings add/subtract 2 minutes

Distances are in metres

PLAN of a Parcel of land coloured pink in the Ward of Point a Pierre
Containing four hundred and fifty point six square metres

Surveyed by me, with due authority, in November 1985

I certify that I have complied with rule 76 under section 14(2)(d) of the
Land Surveyors' Ordinance 1952, and that this plan is correct.

Checked by *Haley 9 March 95*
.....

Herb Somers
.....

Entered

Land Surveyor, Trinidad 25th April 1988
and Tobago

181
Vols 3118/18

1053 Urd. 2/775

No

"A"

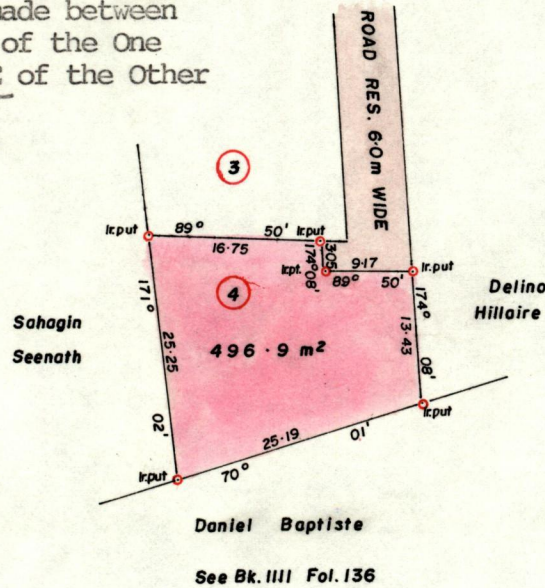
R.P.O. Vol.
C.T. Vol. 3211

Fol.
Fol. 493

Ward of Point-a-Pierre
County of Victoria
Cadastral Sheet (D.22.P) $\frac{53C}{4/b}$

This is the plan marked "A" referred to in the Prefixed Deed dated the 29th day of Dec~~er~~ May, 1995 and made between LANCELOT JOSEPH LE GENDRE of the One Part and GILBERT LE GENDRE of the Other Part.

Pennelope Beckles
.....
Pennelope Beckles
Attorney at Law



Approved

Frank Cole
.....
Director of Surveys
95-03.31

Bearings are Cassini grid based on solar observations

SCALE

Note: To obtain compass bearings add/subtract 2

minutes

Distances are in metres

PLAN of a Parcel of land coloured pink in the Ward of Point a Pierre

Containing four hundred and ninety six point nine square metres

Surveyed by me, with due authority, in November 1985

I certify that I have complied with rule 76 under section 14(2)(d) of the Land Surveyors' Ordinance 1952, and that this plan is correct.

Checked by *Abel Maitre*

Hyp. Somaroff
.....

Entered

Land Surveyor, Trinidad 25th April 1988
and Tobago

23334

MF3 Vol 2 / 225