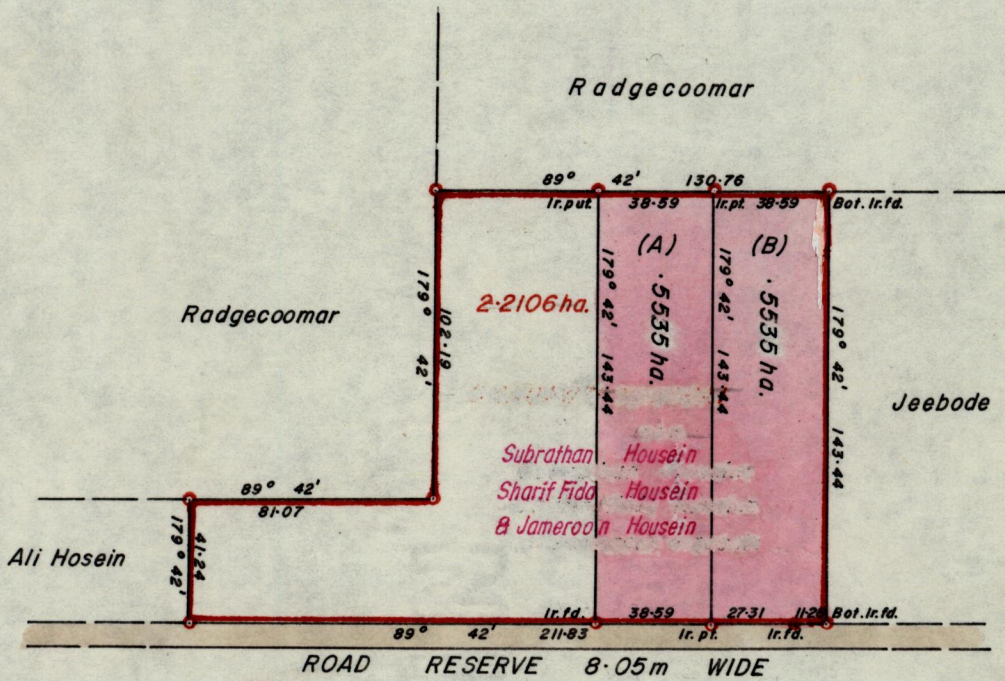




No 2973

R.P.O. Vol. 440
C.T. Vol. 2646.

Fol. 421
Fol. 123.

Ward of Manzanilla
County of St. Andrew
Cadastral Sheet C 22.J



Approved 
 83.05.10. Director of Surveys

SCALE 1 : 2500

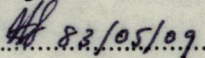
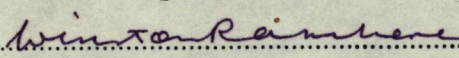
Note: To obtain compass bearings add/subtract 18 minutes Distances are in metres

PLAN of 2 Parcelsof land coloured pink in the Ward of Manzanilla.

Containing together one point one zero seven zero hectares.

Surveyed by me, with due authority, in December 1981.

I certify that I have complied with rule 76 under section 14(2)(d) of the Land Surveyors' Ordinance 1952, and that this plan is correct.

Checked by  82/05/09 

Entered Land Surveyor, Trinidad 24th June 1982