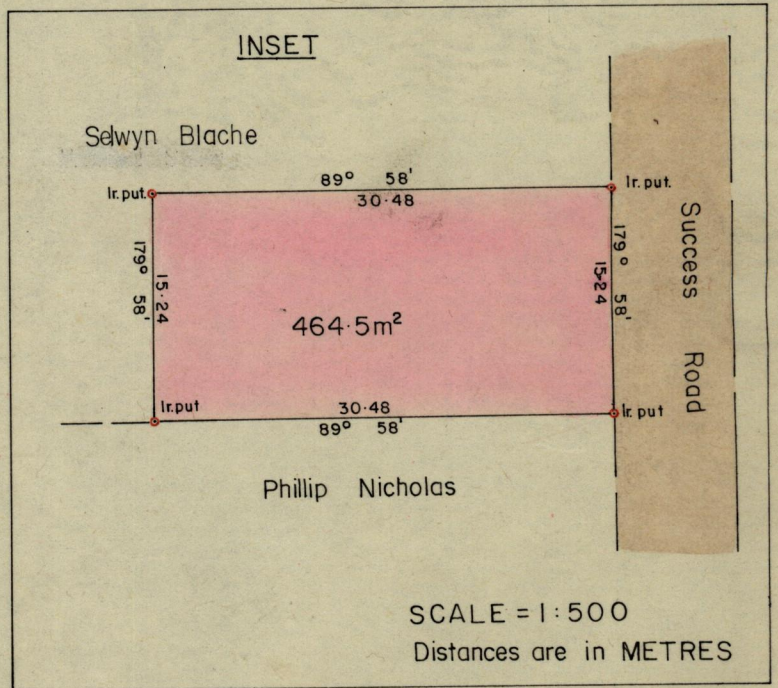
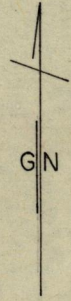
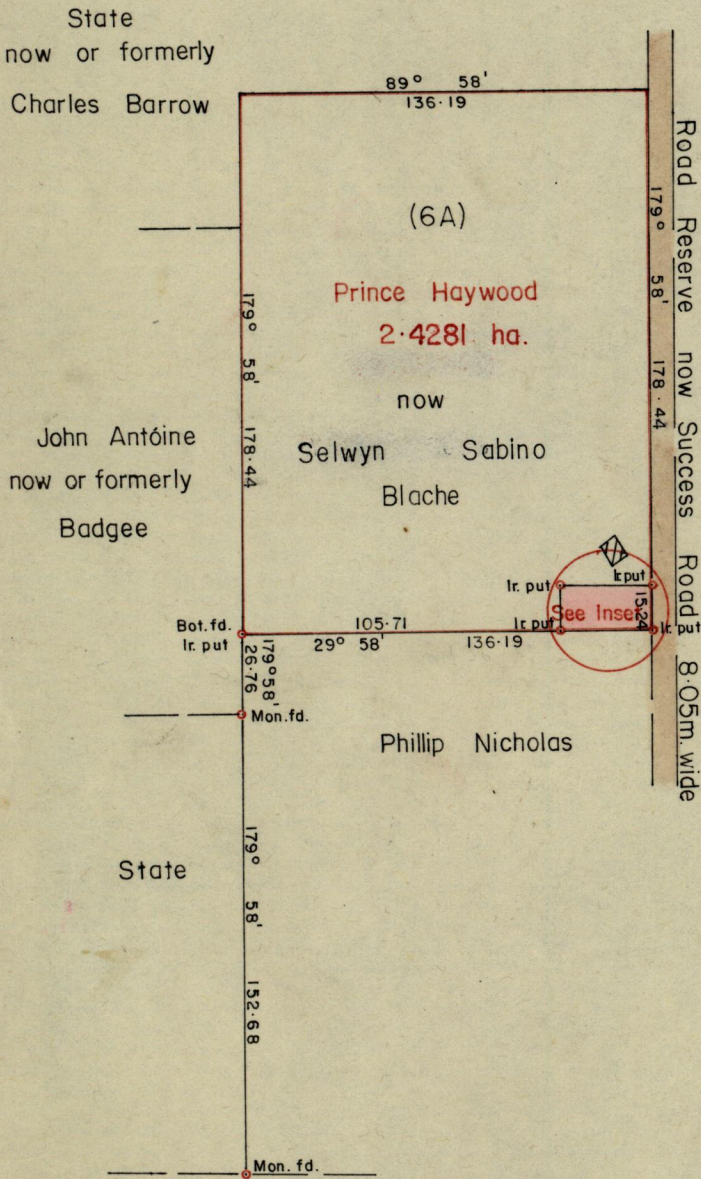


Nº 48367

R.P.O. Vol. 108
C.T. Vol.

Fol. 293
Fol.

Ward of Chaguanas
County of Caroni
Cadastral Sheet D.8.O.



B*224

Approved

H.B. Joseph
 Director of Surveys
 8.2.11.08

SCALE 1:2500

Note: To obtain compass bearings add/subtract 2 minutes Distances are in METRES

PLAN of a Parcel of land coloured pink in the Ward of Chaguanas

Containing four hundred and sixty four point five square metres

Surveyed by me, with due authority, in July 1981

I certify that I have complied with rule 76 under Section 14 (2) (d) of the Land Surveyors' Ordinance 1952, and that this plan is correct.

Checked by *H.B.* 8.2.11.08

Ruthbert George
 Land Surveyor, Trinidad

Entered

1st March 1982