

Nº 48314

R.P.O. Vol. 57
C.T. Vol. 1721

Fol. 569
Fol. 37

Ward of St. Anns.
County of St George
Cadastral Sheet A. 20. H.

J. Guero then
Heirs of Ch^s Karr now
Milton & Harold Hency R.P.O. Vol. 26. Fol. 109

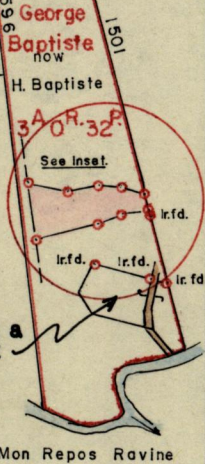
lr. fd. 86° 30'

101
1109.45 - lr. fd. - lr. put.
165°

J. Pierre Grandhomme
now
Vivian Voisin C.T. Vol. 1755 Fol. 355


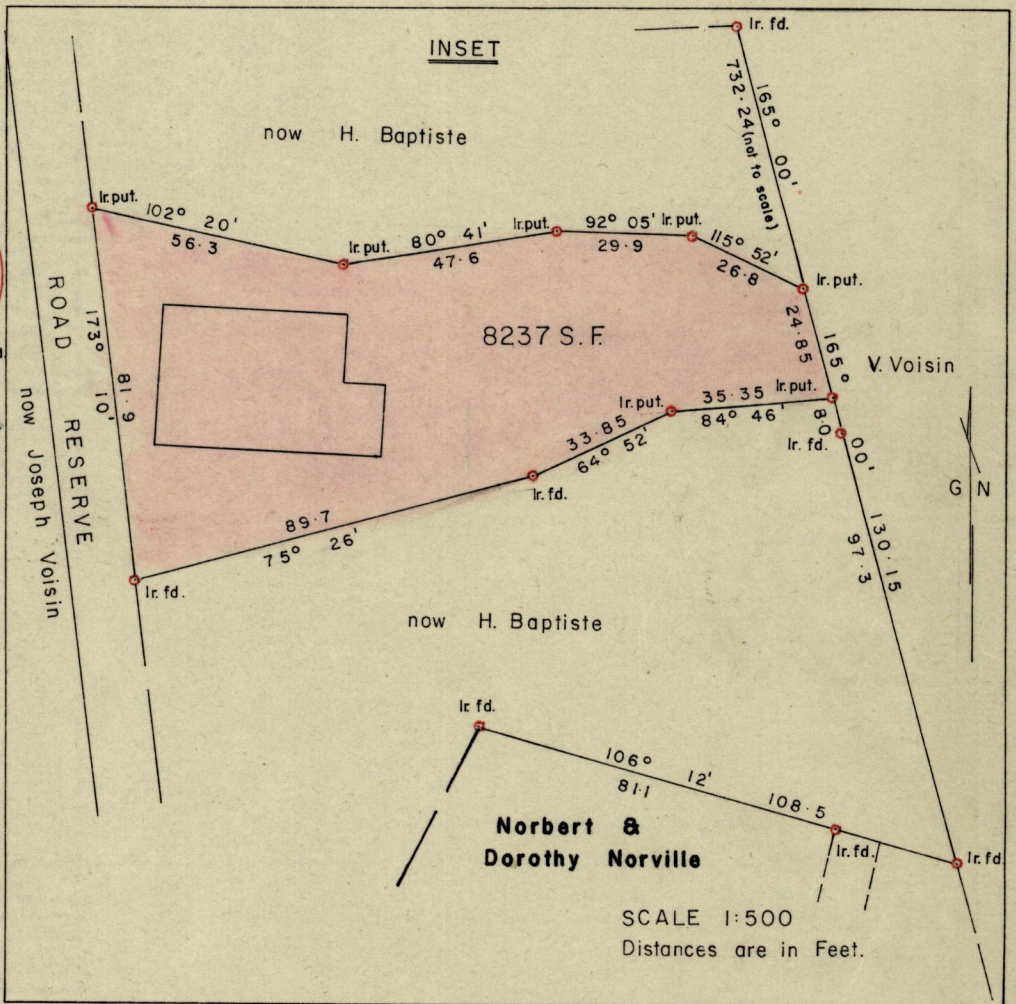
Mme Gabriel
Mme Vincent
now
Joseph Voisin

173° 00'
1586.00
1501
340° 32'



C.T. Vol. 2413
Fol. 339A.
N. NORVILLE &
D. NORVILLE
7907 S.F.

Mon Repos Ravine



Approved

[Signature]
Director of Surveys

SCALE 4 chains to 1 inch
Distances are in links.

Note: To obtain compass bearings add/subtract — minutes
PLAN of a Parcel of land coloured pink in the Ward of St. Anns.
Containing eight thousand two hundred and thirty seven square feet.
Surveyed by me, with due authority, in September 1980.

I certify that I have complied with rule 76 under Section 14 (2) (d) of the Land Surveyors' Ordinance 1952, and that this plan is correct.

Checked by *[Signature]* 28/1/82

Entered..... Land Surveyor, Trinidad 9th July 1981