

Nº 41483

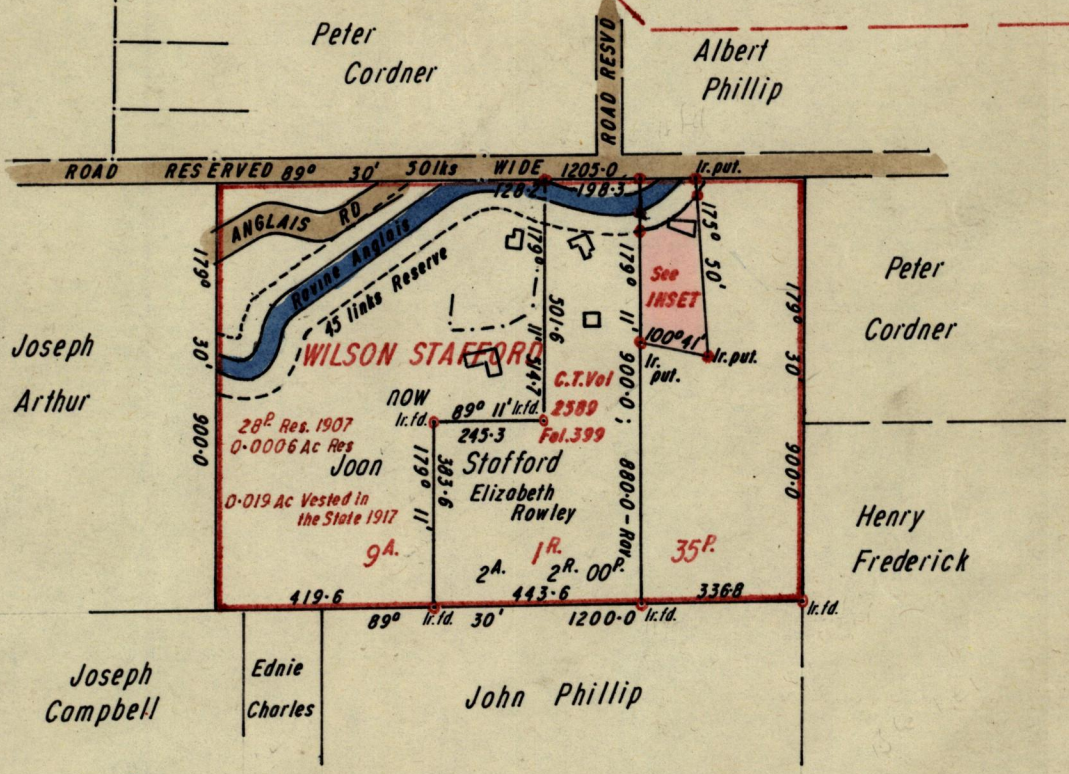
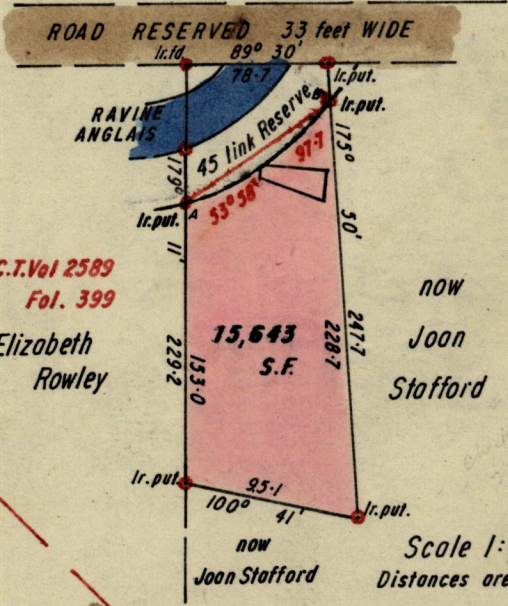
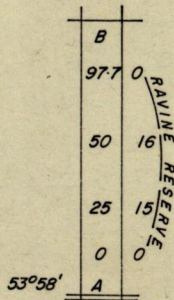
R.P.O. Vol. 93
C.T. Vol. 1143

Fol. 615
Fol. 115

Ward of Toco
County of St David
Cadastral Sheet C.9.D

Grid North

INSET



Approved
[Signature]
 23.10.81. Director of Surveys

SCALE 4 chains to 1 inch

Note: To obtain compass bearings add/subtract 30 minutes Distances are in links

PLAN of a Parcel of land coloured pink in the Ward of Toco

Containing fifteen thousand six hundred and forty three square feet

Surveyed by me, with due authority, in December 1978

I certify that I have complied with rule 76 under Section 14 (2) (d) of the Land Surveyors' Ordinance 1952, and that this plan is correct.

Checked by *[Signature]* 22/10/81

[Signature]
 Land Surveyor, Trinidad 14th June 1981