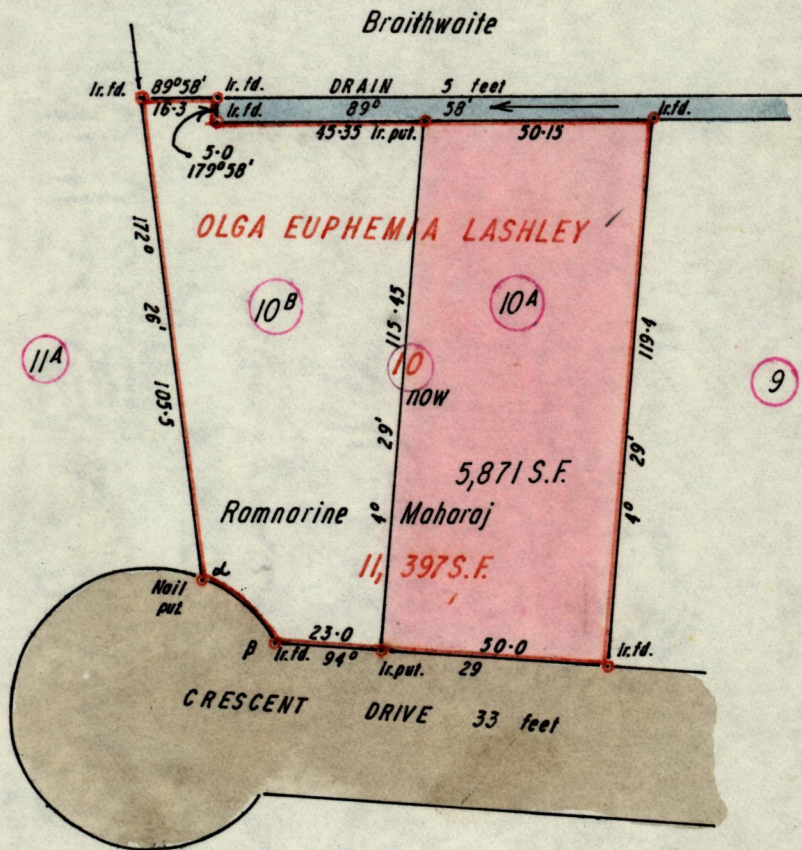


No 575

R.P.O. Vol. 1045
C.T. Vol. 2156

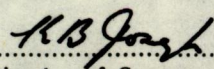
Fol. 483
Fol. 363

Ward of Tacarigua
County of St George
Cadastral Sheet B.24.F



α - β 130° 53' 20.9

Approved


 Director of Surveys
 2.10.81

SCALE 1:500


Note: To obtain compass bearings add/subtract


minutes

Distances are in feet

PLAN of a Parcel of land coloured pink in the Ward of Tacarigua
 Containing five thousand eight hundred and seventy one square feet
 Surveyed by me, with due authority, in June 1981

I certify that I have complied with rule 76 under section 14(2)(d) of the
 Land Surveyors' Ordinance 1952, and that this plan is correct.

Checked by  2.10.81



Entered

Land Surveyor, Trinidad 19 81